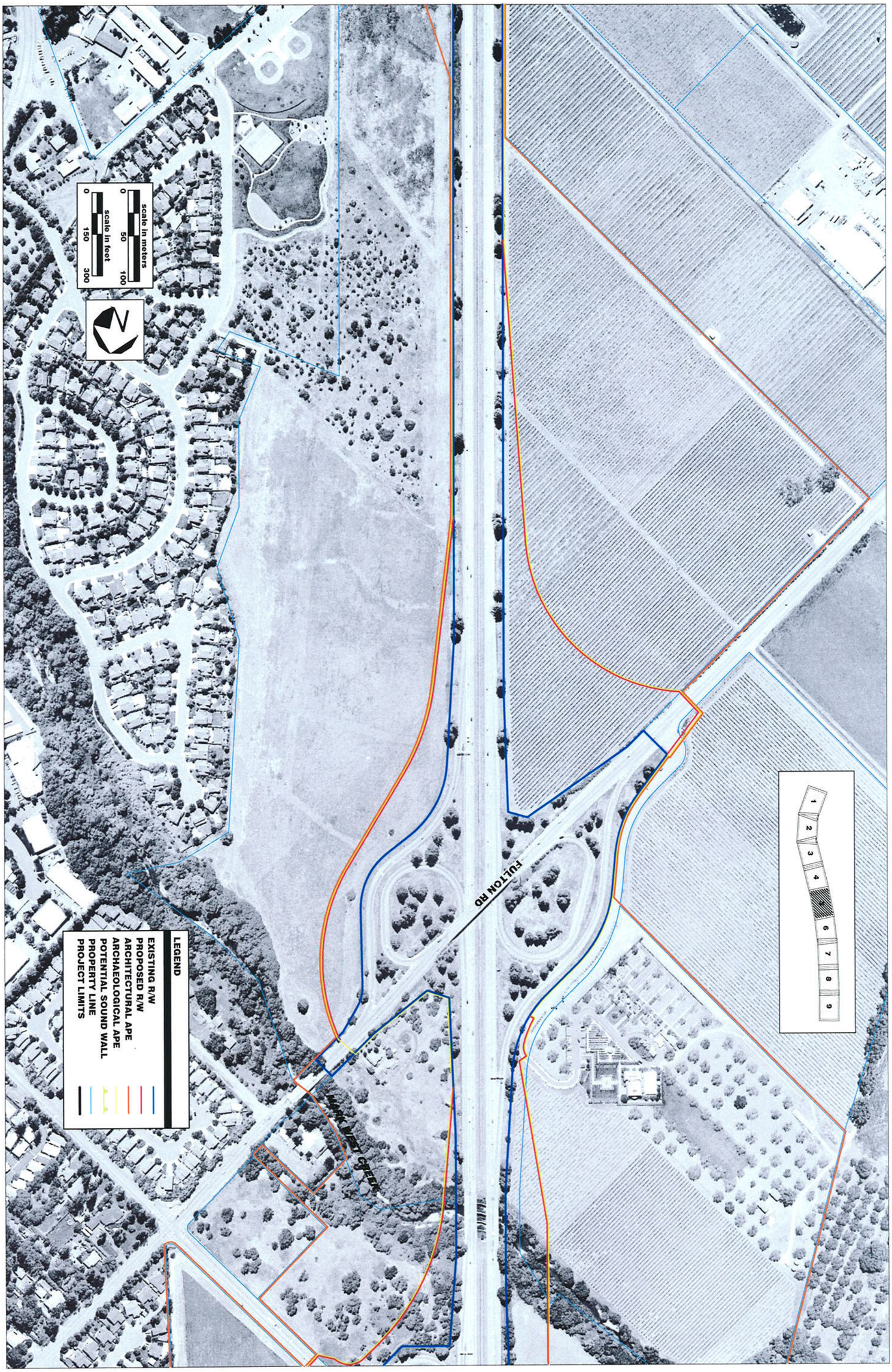

AREA OF POTENTIAL EFFECT

AREA OF POTENTIAL EFFECT

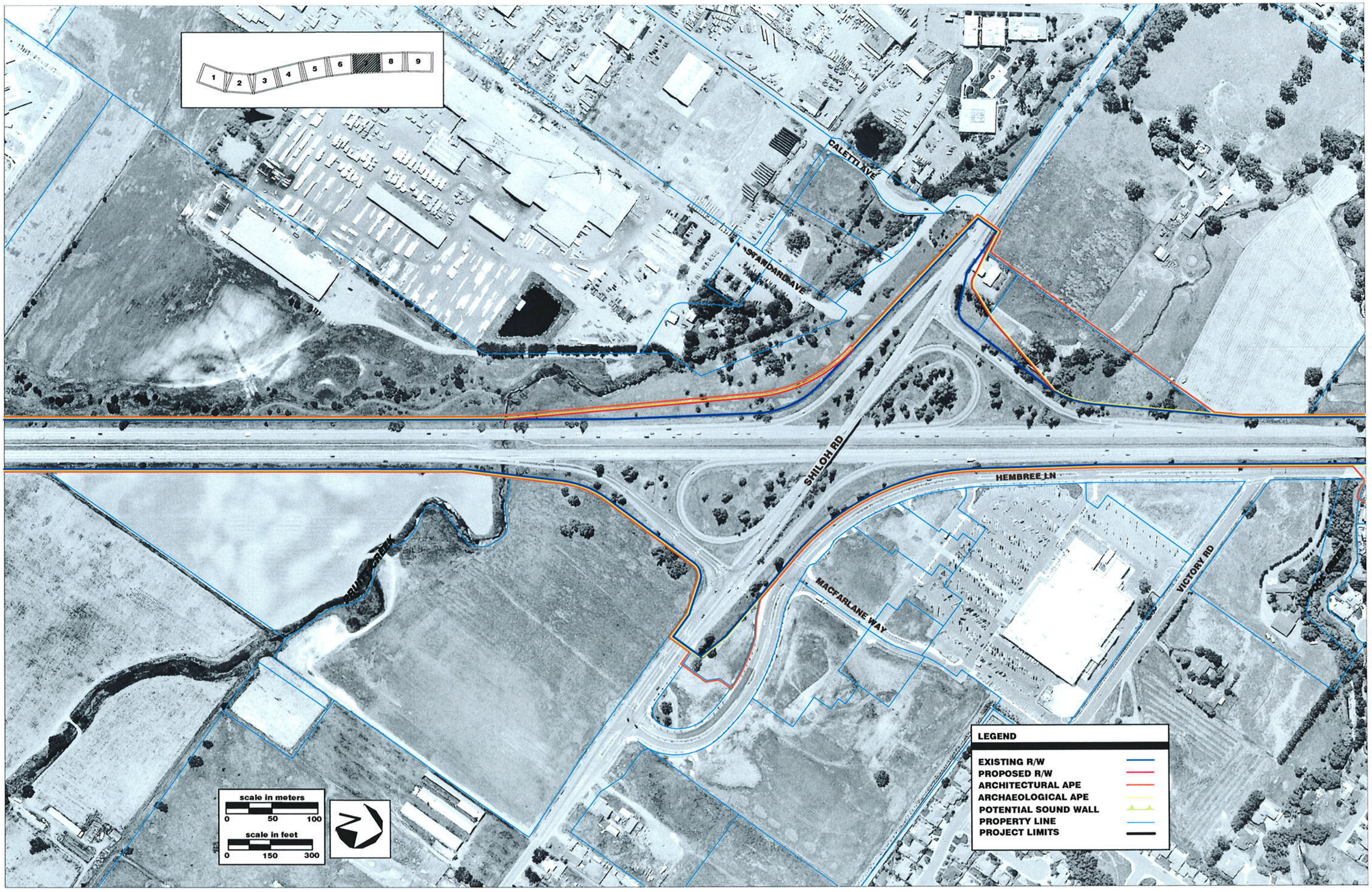

SHEET 7 OF 9

AREA OF POTENTIAL EFFECT

HIGHWAY 101 IMPROVEMENTS PROJECT
Steele Lane to Windsor River Road
Sonoma County

File 645483\Drawings\Civil\APE 11x17\Autocad\483Cutsheets.dwg Rev September 14, 2005

AREA OF POTENTIAL EFFECT

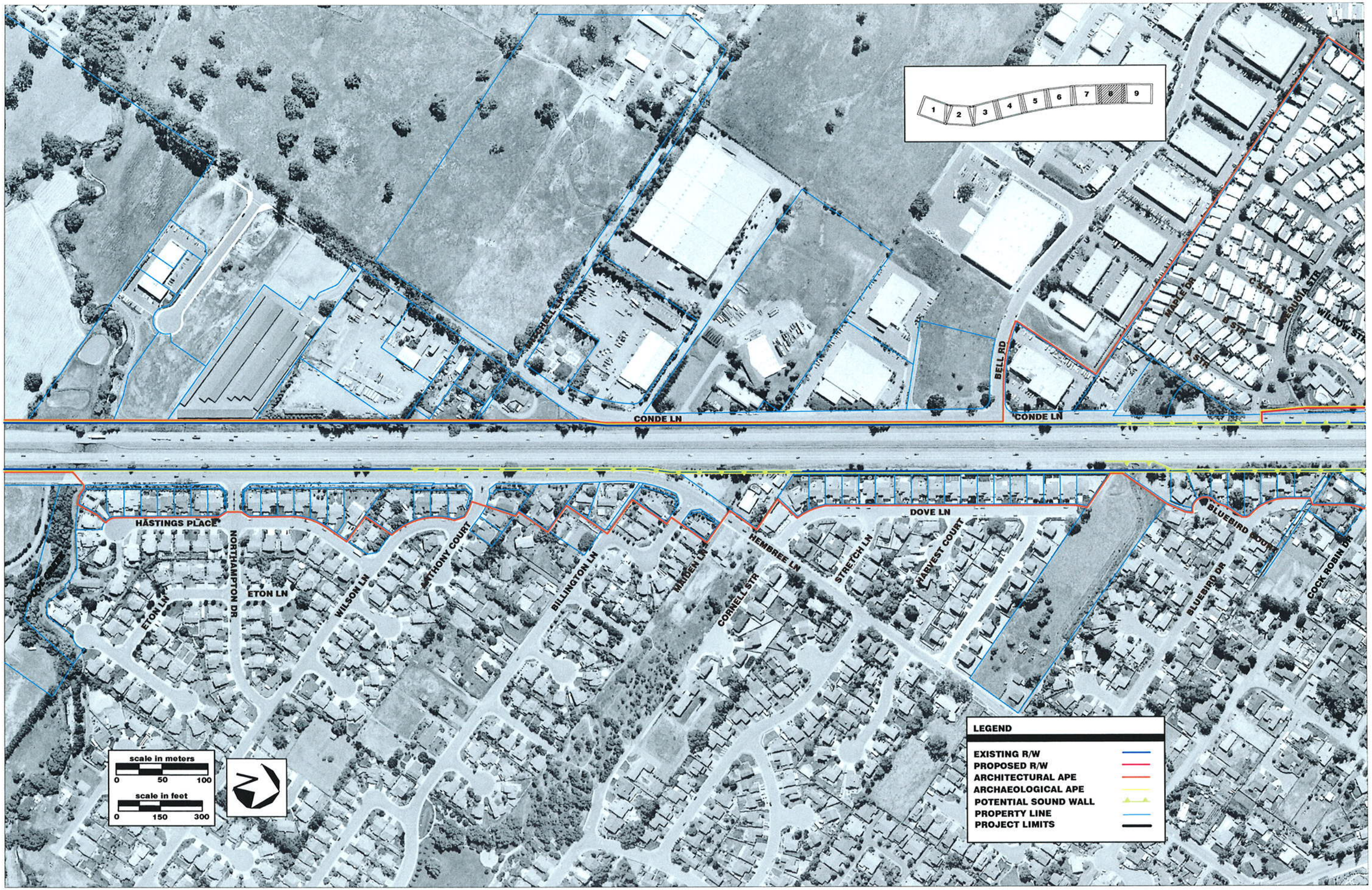

HIGHWAY 101 IMPROVEMENTS PROJECT
Steele Lane to Windsor River Road
Sonoma County

File 645483\Drawings\Civil\APE 11x17\Autocad\483Cutsheets.dwg Rev September 14, 2005

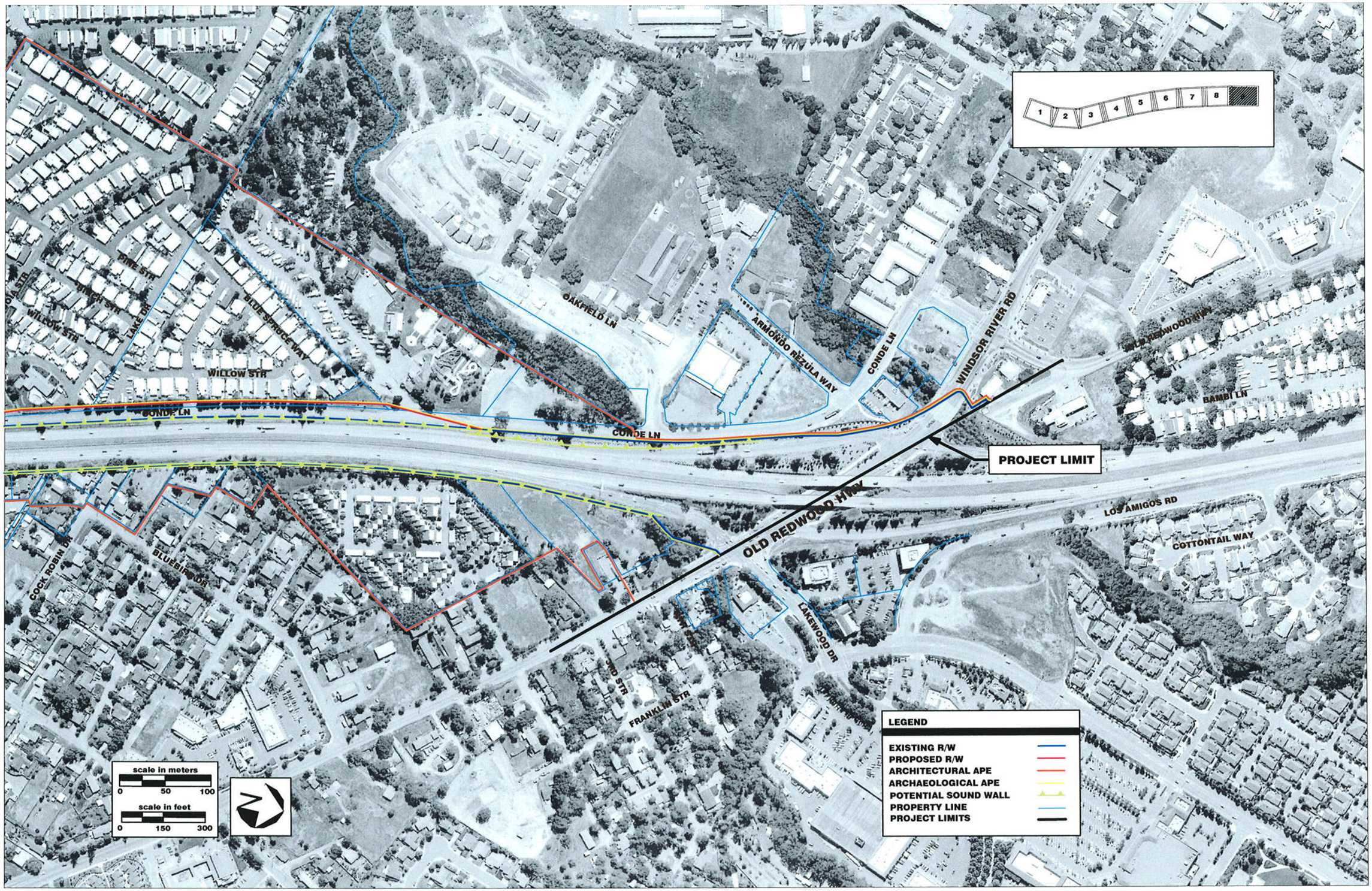

File 645483\Drawings\Civil\APE 11x17\Autocad\483Cutsheets.dwg Rev September 14, 2005

SHEET 9 OF 9

AREA OF POTENTIAL EFFECT

HIGHWAY 101 IMPROVEMENTS PROJECT
Steele Lane to Windsor River Road
Sonoma County