Caltrans
DEPARTMENT OF TRANSPORTATION
NORTH REGION - DESIGN WEST
District 3 Sacramento

Caltrans Metric

Route 28 - Placer County Post Mile 0.8 - 9.4 (KP 1.2 -15.1) EA 03-2A940
Route 28 - Placer County Post Mile 10.2 - 11.0 (KP 16.4 -17.8) EA 03-29090

ROUTE 28 IMPROVEMENTS

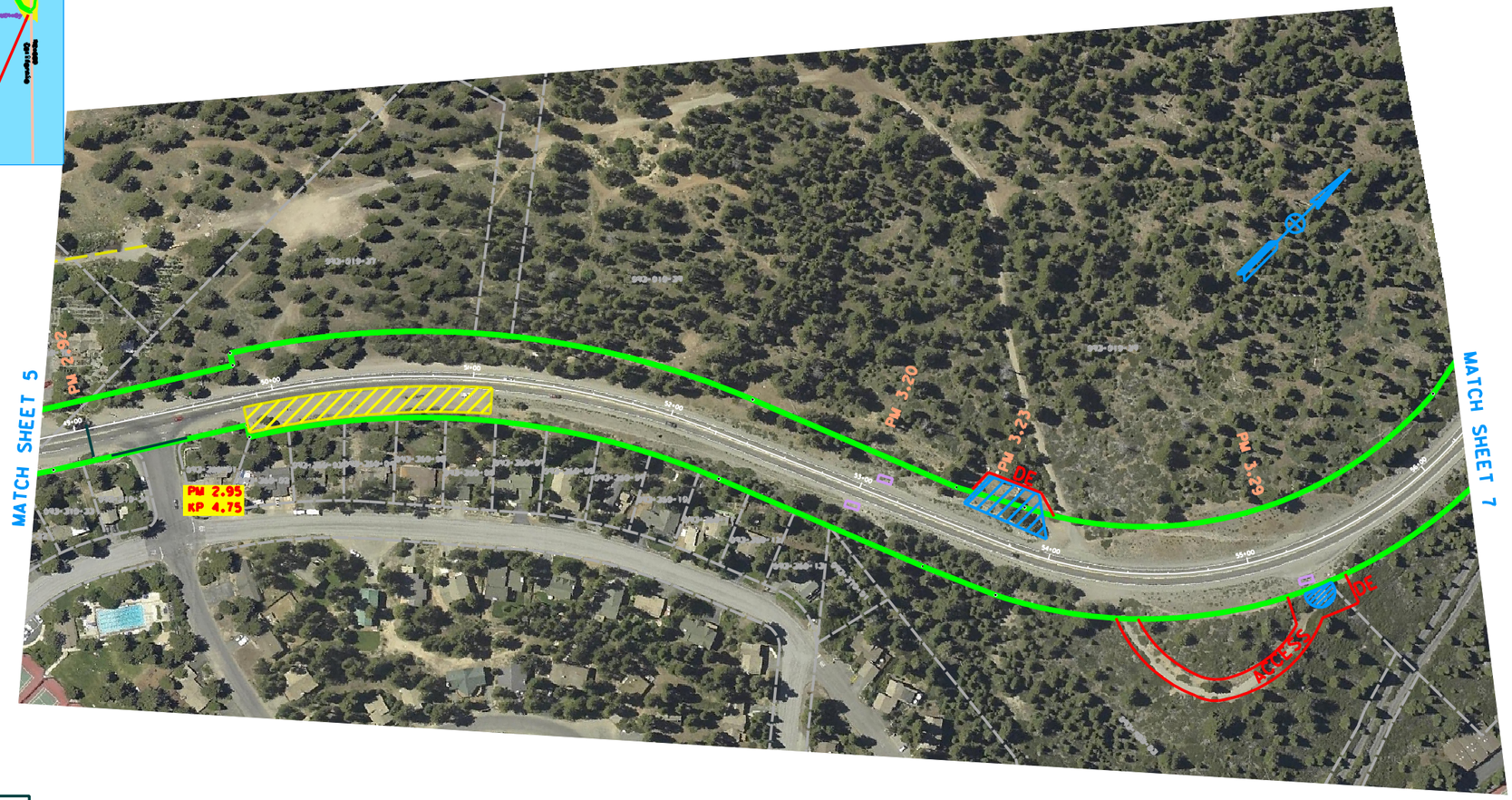

LEGEND

TCE	TEMPORARY CONSTRUCTION EASEMENT
DE	DRAINAGE EASEMENT
	ENVIRONMENTAL STUDY LIMIT & PROPOSED RIGHT OF WAY
3810	ADDRESS
	EXISTING R/W
	INFILTRATION BASIN
	BASIN LIMITS
	PARCEL LINE
	DRAINAGE SWALE
	OUTFALL
	EXISTING CULVERT
	NEW CULVERT
	SAND COLLECTION VAULT
	BASIN ACCESS, BORE HOLE

SCALE 0 20 40 60 80 100 METERS
0 50 100 150 200 250 300 FEET

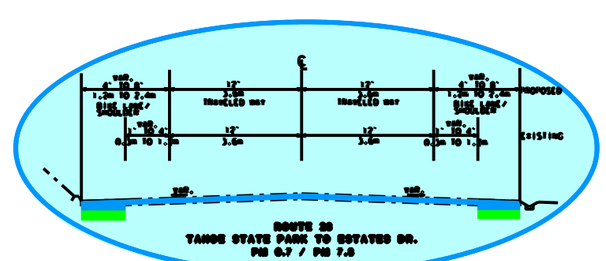

TYPICAL SECTION
NOT DRAWN TO SCALE

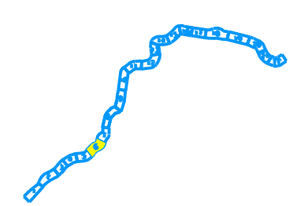

SHEET 6 OF 22

PRELIMINARY PLANS
SUBJECT TO REVISION

...\Placer_28_Plans\ESR6.dgn 03/25/2005 12:25:27 PM