Caltrans Metric
DEPARTMENT OF TRANSPORTATION
NORTH REGION - DESIGN WEST
District 3 Sacramento

Route 28 - Placer County Post Mile 0.8 - 9.4 (KP 1.2 -15.1) EA 03-2A940
Route 28 - Placer County Post Mile 10.2 - 11.0 (KP 16.4 -17.8) EA 03-29090

ROUTE 28 IMPROVEMENTS

ADDRESS	APN
6275	117-030-020
6520	117-060-021
6548	117-072-021

LEGEND

TCE	TEMPORARY CONSTRUCTION EASEMENT
DE	DRAINAGE EASEMENT
	ENVIRONMENTAL STUDY LIMIT & PROPOSED RIGHT OF WAY
3810	ADDRESS
	EXISTING R/W
	INFILTRATION BASIN
	BASIN LIMITS
	PARCEL LINE
	DRAINAGE SWALE
	OUTFALL
	EXISTING CULVERT
	NEW CULVERT
	SAND COLLECTION VAULT
	BASIN ACCESS, BORE HOLE

SCALE

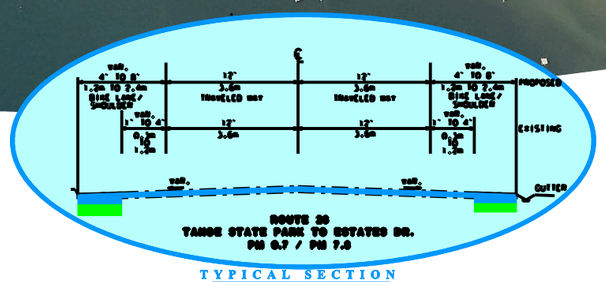

TYPICAL SECTION
NOT DRAWN TO SCALE

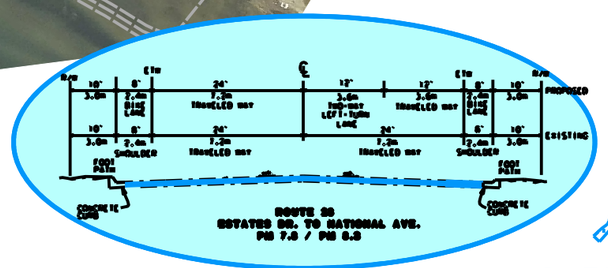

TYPICAL SECTION
NOT DRAWN TO SCALE

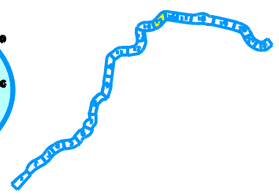

SHEET 15 OF 22

PRELIMINARY PLANS
SUBJECT TO REVISION