Dist	COUNTY	ROUTE	POST MILES TOTAL PROJECT	SHEET No.	TOTAL SHEETS
10	STA	108			

REGISTERED ELECTRICAL ENGINEER DATE

PLANS APPROVAL DATE

REGISTERED PROFESSIONAL ENGINEER No. Exp. CIVIL STATE OF CALIFORNIA

THE STATE OF CALIFORNIA OR ITS OFFICERS OR AGENTS SHALL NOT BE RESPONSIBLE FOR THE ACCURACY OR COMPLETENESS OF SCANNED COPIES OF THIS PLAN SHEET.

JACOBS
180 Promenade Circle
Suite 300
Sacramento, CA 95834

NCCTEA
(North County Corridor Transportation Expressway Authority)

PROPOSED CONSTRUCTION LIMITS

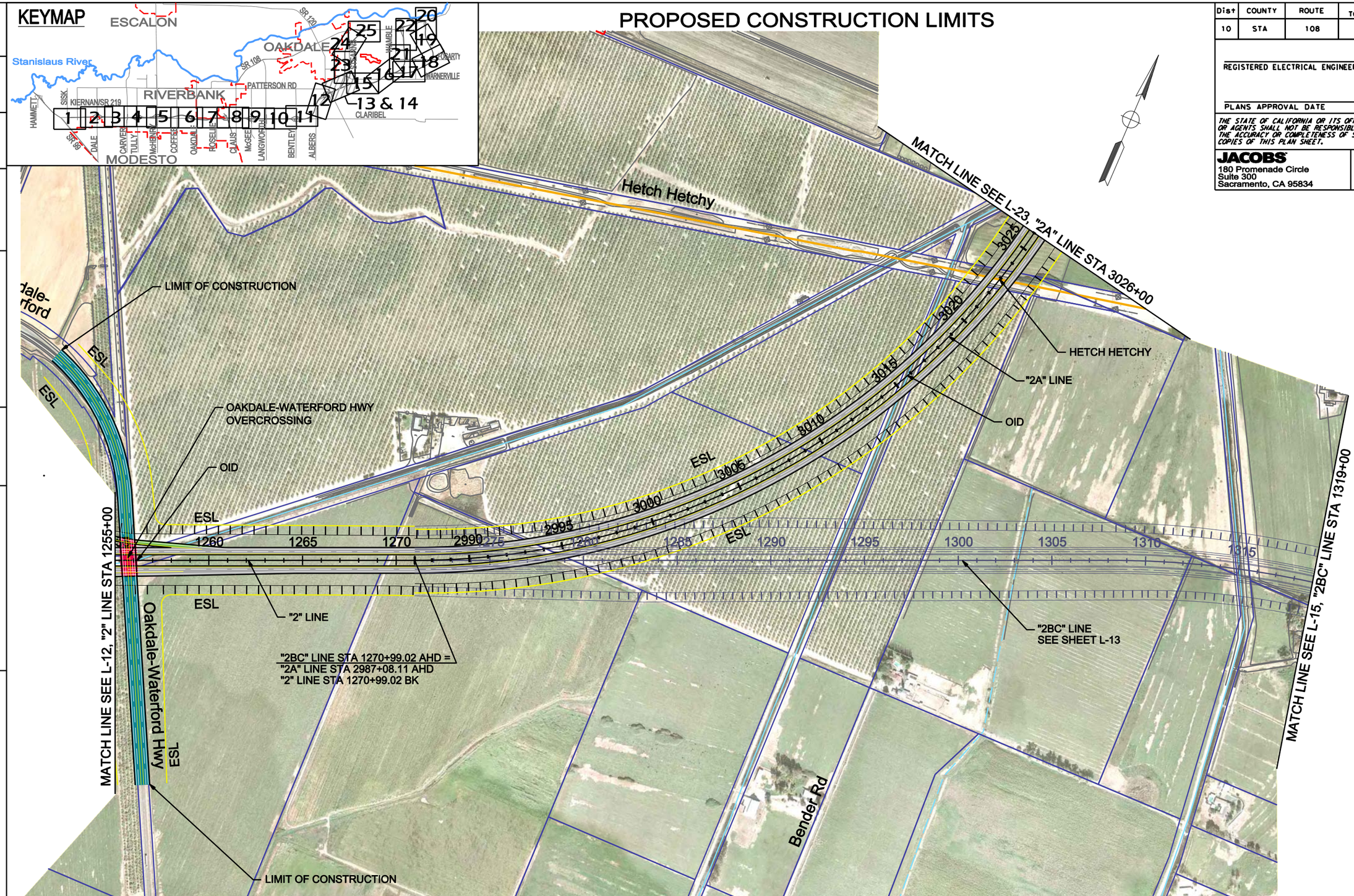

LEGEND

- Freeway/Expressway
- Parcel Lines
- Access/Frontage Road
- Ramps
- ESL — Environmental Study Limits (ESL)
- Proposed Right of Way (Access Control)
- Bridge Work
- Improved Existing Roads
- Concrete Barrier
- Retaining Wall
- County/City Limits
- Existing State Right of Way

PRELIMINARY WORKING DRAFT - SUBJECT TO CHANGE

NORTH COUNTY CORRIDOR
ALTERNATIVE 2 - LAYOUT

Scale 1" = 500'

L-14

STATE OF CALIFORNIA - DEPARTMENT OF TRANSPORTATION

CONSULTANT FUNCTIONAL SUPERVISOR

CALCULATED-DESIGNED BY

CHECKED BY

REVISED BY

DATE REVISED

LAST REVISION 00-00-00

DATE PLOTTED => $DATE TIME PLOTTED => $TIME

Dist	COUNTY	ROUTE	POST MILES TOTAL PROJECT	SHEET No.	TOTAL SHEETS
10	STA	108			

REGISTERED ELECTRICAL ENGINEER DATE

PLANS APPROVAL DATE

REGISTERED PROFESSIONAL ENGINEER No. Exp. CIVIL STATE OF CALIFORNIA

THE STATE OF CALIFORNIA OR ITS OFFICERS OR AGENTS SHALL NOT BE RESPONSIBLE FOR THE ACCURACY OR COMPLETENESS OF SCANNED COPIES OF THIS PLAN SHEET.

JACOBS
180 Promenade Circle
Suite 300
Sacramento, CA 95834

NCCTEA
(North County Corridor Transportation Expressway Authority)

PROPOSED CONSTRUCTION LIMITS

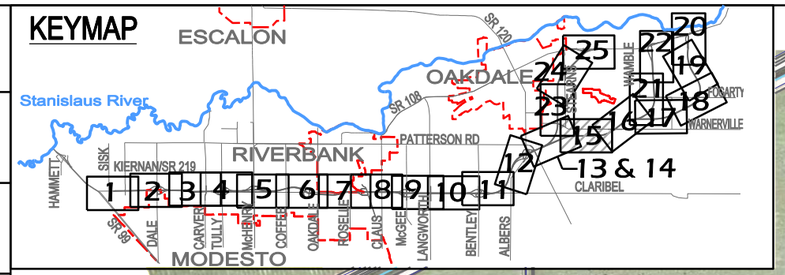

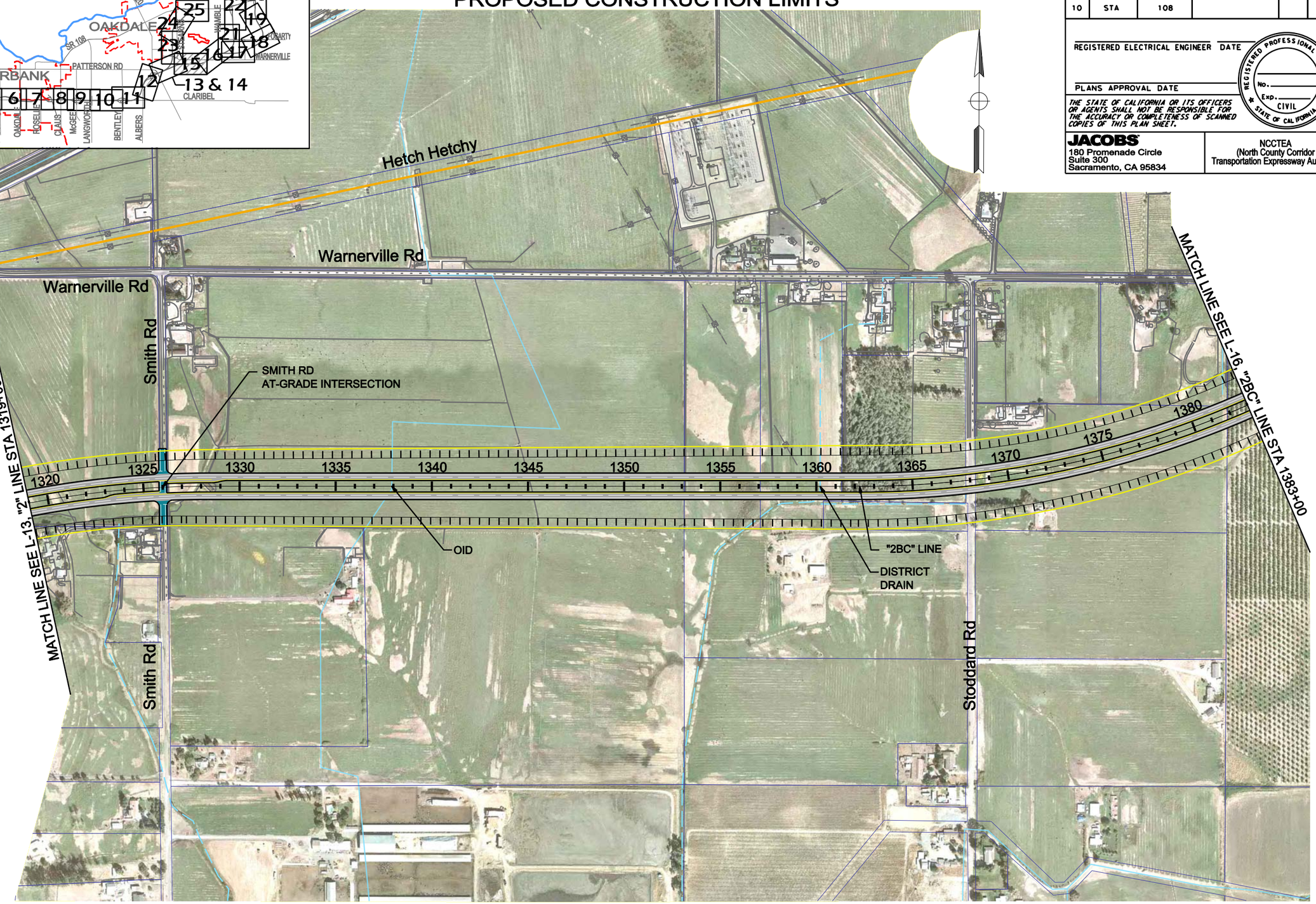

LEGEND

- Freeway/Expressway
- Parcel Lines
- Access/Frontage Road
- Ramps
- ESL
- Environmental Study Limits (ESL)
- Proposed Right of Way (Access Control)
- Bridge Work
- Improved Existing Roads
- Concrete Barrier
- Retaining Wall
- County/City Limits
- Existing State Right of Way

PRELIMINARY WORKING DRAFT - SUBJECT TO CHANGE

NORTH COUNTY CORRIDOR
ALTERNATIVE 2 - LAYOUT

Scale 1" = 500'

L-15

STATE OF CALIFORNIA - DEPARTMENT OF TRANSPORTATION

Caltrans

CONSULTANT FUNCTIONAL SUPERVISOR

CALCULATED-DESIGNED BY

CHECKED BY

REVISED BY

DATE REVISED

LAST REVISION 00-00-00

DATE PLOTTED => $DATE TIME PLOTTED => $TIME

BORDER LAST REVISED 4/11/2008

RELATIVE BORDER SCALE IS IN INCHES 0 1 2

USERNAME => $USER DGN FILE => $REQUEST a0S800ea2_013.dgn

CU 00000

EA 10-0S800

Dist	COUNTY	ROUTE	POST MILES TOTAL PROJECT	SHEET No.	TOTAL SHEETS
10	STA	108			

REGISTERED ELECTRICAL ENGINEER DATE

PLANS APPROVAL DATE

REGISTERED PROFESSIONAL ENGINEER No. Exp. CIVIL STATE OF CALIFORNIA

THE STATE OF CALIFORNIA OR ITS OFFICERS OR AGENTS SHALL NOT BE RESPONSIBLE FOR THE ACCURACY OR COMPLETENESS OF SCANNED COPIES OF THIS PLAN SHEET.

JACOBS
180 Promenade Circle
Suite 300
Sacramento, CA 95834

NCCTEA
(North County Corridor Transportation Expressway Authority)

PROPOSED CONSTRUCTION LIMITS

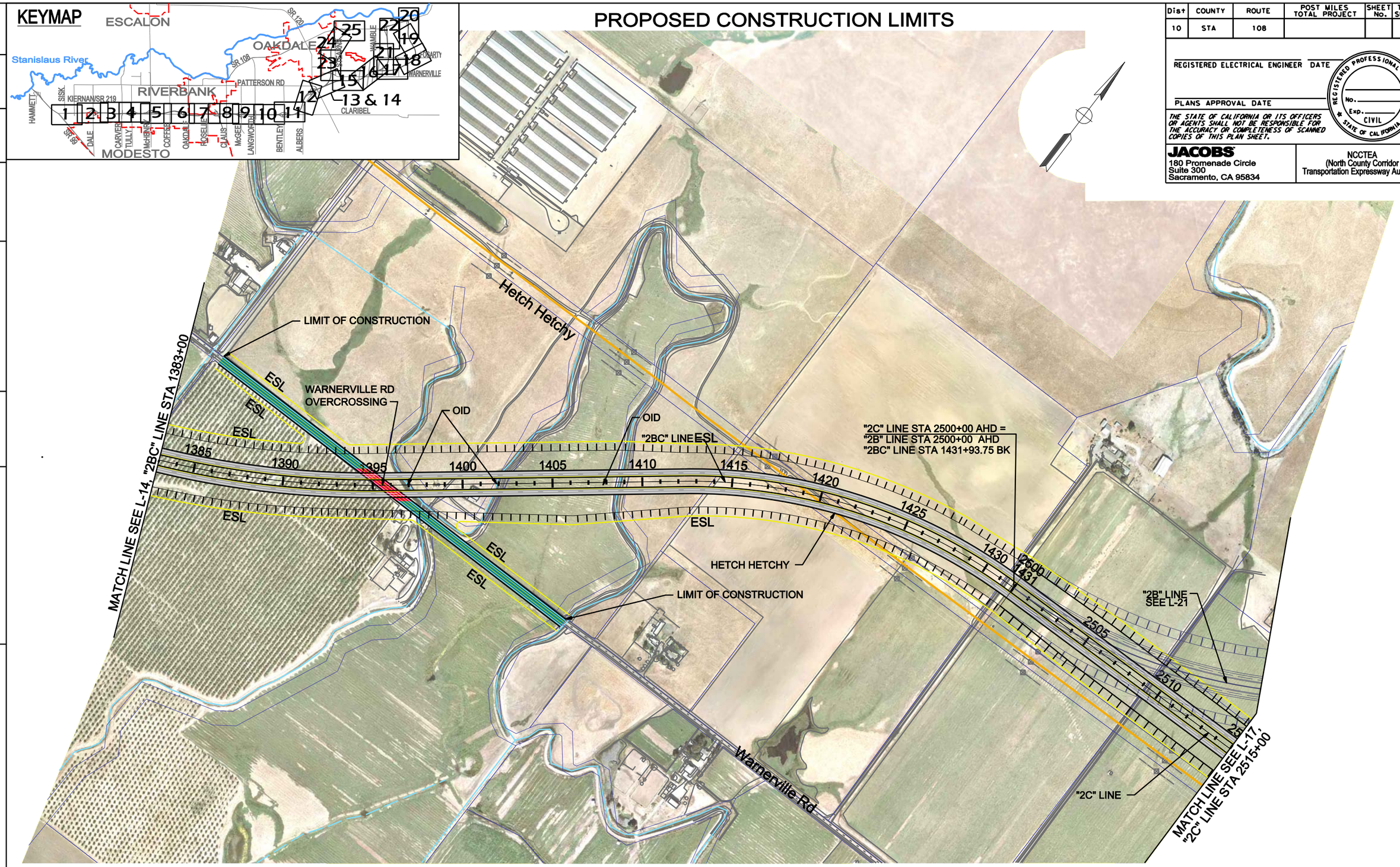

LEGEND

- Freeway/Expressway
- Parcel Lines
- Access/Frontage Road
- Ramps
- ESL — Environmental Study Limits (ESL)
- Proposed Right of Way (Access Control)
- Bridge Work
- Improved Existing Roads
- Concrete Barrier
- Retaining Wall
- County/City Limits
- Existing State Right of Way

PRELIMINARY WORKING DRAFT - SUBJECT TO CHANGE

NORTH COUNTY CORRIDOR ALTERNATIVE 2 - LAYOUT

Scale 1" = 500'

L-16

STATE OF CALIFORNIA - DEPARTMENT OF TRANSPORTATION

CONSULTANT FUNCTIONAL SUPERVISOR

CALCULATED-DESIGNED BY

CHECKED BY

REVISED BY

DATE REVISED

LAST REVISION 00-00-00

DATE PLOTTED => $DATE TIME PLOTTED => $TIME

Dist	COUNTY	ROUTE	POST MILES TOTAL PROJECT	SHEET No.	TOTAL SHEETS
10	STA	108			

REGISTERED ELECTRICAL ENGINEER DATE

PLANS APPROVAL DATE

REGISTERED PROFESSIONAL ENGINEER No. Exp. CIVIL STATE OF CALIFORNIA

THE STATE OF CALIFORNIA OR ITS OFFICERS OR AGENTS SHALL NOT BE RESPONSIBLE FOR THE ACCURACY OR COMPLETENESS OF SCANNED COPIES OF THIS PLAN SHEET.

JACOBS
180 Promenade Circle
Suite 300
Sacramento, CA 95834

NCCTEA
(North County Corridor Transportation Expressway Authority)

PROPOSED CONSTRUCTION LIMITS

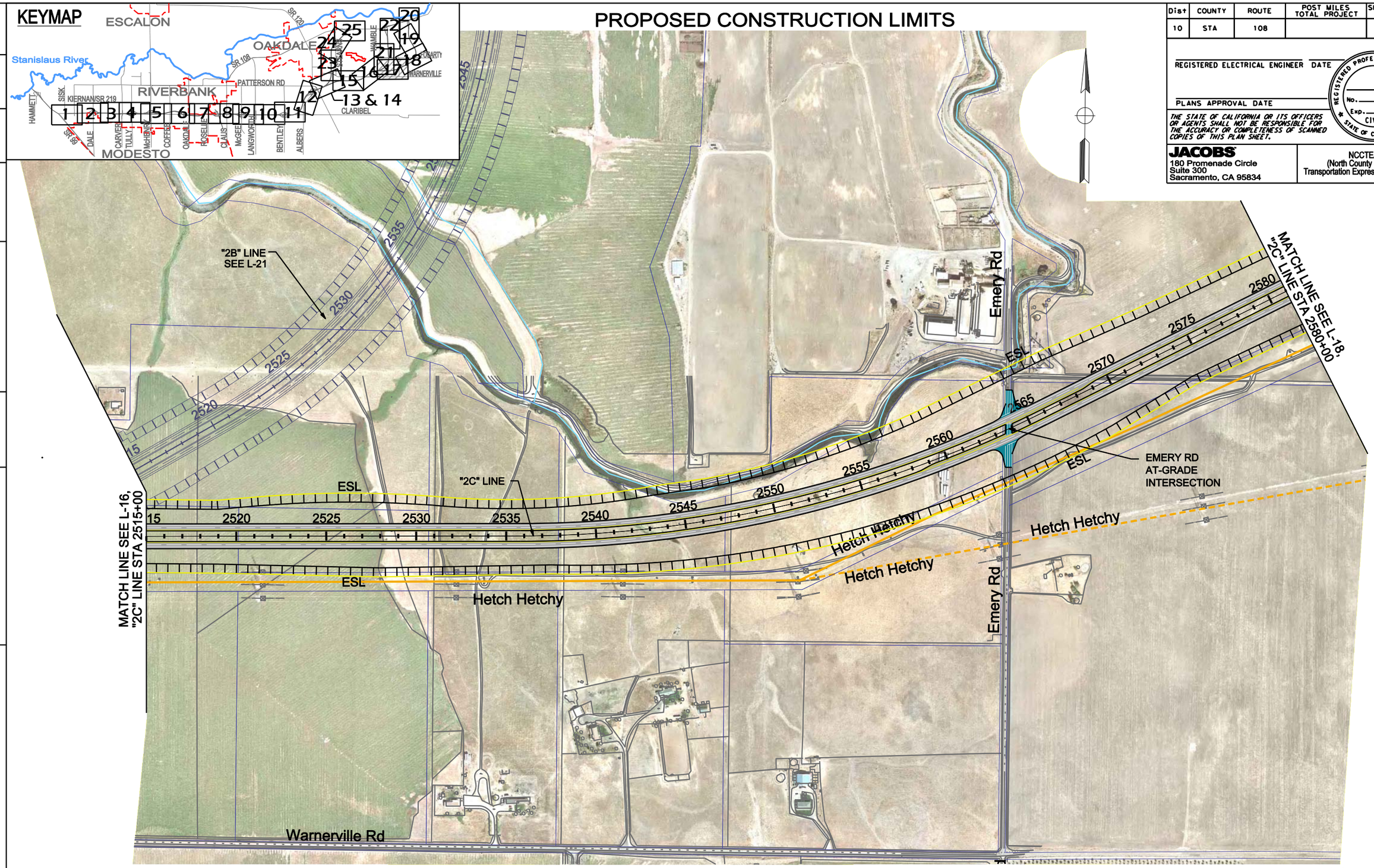

LEGEND

- Freeway/Expressway
- Parcel Lines
- Access/Frontage Road
- Ramps
- ESL — Environmental Study Limits (ESL)
- Proposed Right of Way (Access Control)
- Bridge Work
- Improved Existing Roads
- Concrete Barrier
- Retaining Wall
- County/City Limits
- Existing State Right of Way

PRELIMINARY WORKING DRAFT - SUBJECT TO CHANGE

NORTH COUNTY CORRIDOR
ALTERNATIVE 2 - LAYOUT

Scale 1" = 500'

L-17

REVISED BY	DATE REVISED

CALCULATED-DESIGNED BY | CHECKED BY

CONSULTANT FUNCTIONAL SUPERVISOR

STATE OF CALIFORNIA - DEPARTMENT OF TRANSPORTATION

Caltrans

LAST REVISION 00-00-00

DATE PLOTTED => $DATE TIME PLOTTED => $TIME

BORDER LAST REVISED 4/11/2008

RELATIVE BORDER SCALE IS IN INCHES 0 1 2

USERNAME => $USER DGN FILE => $REQUEST a0S800ea2_017.dgn

CU 00000

EA 10-0S800