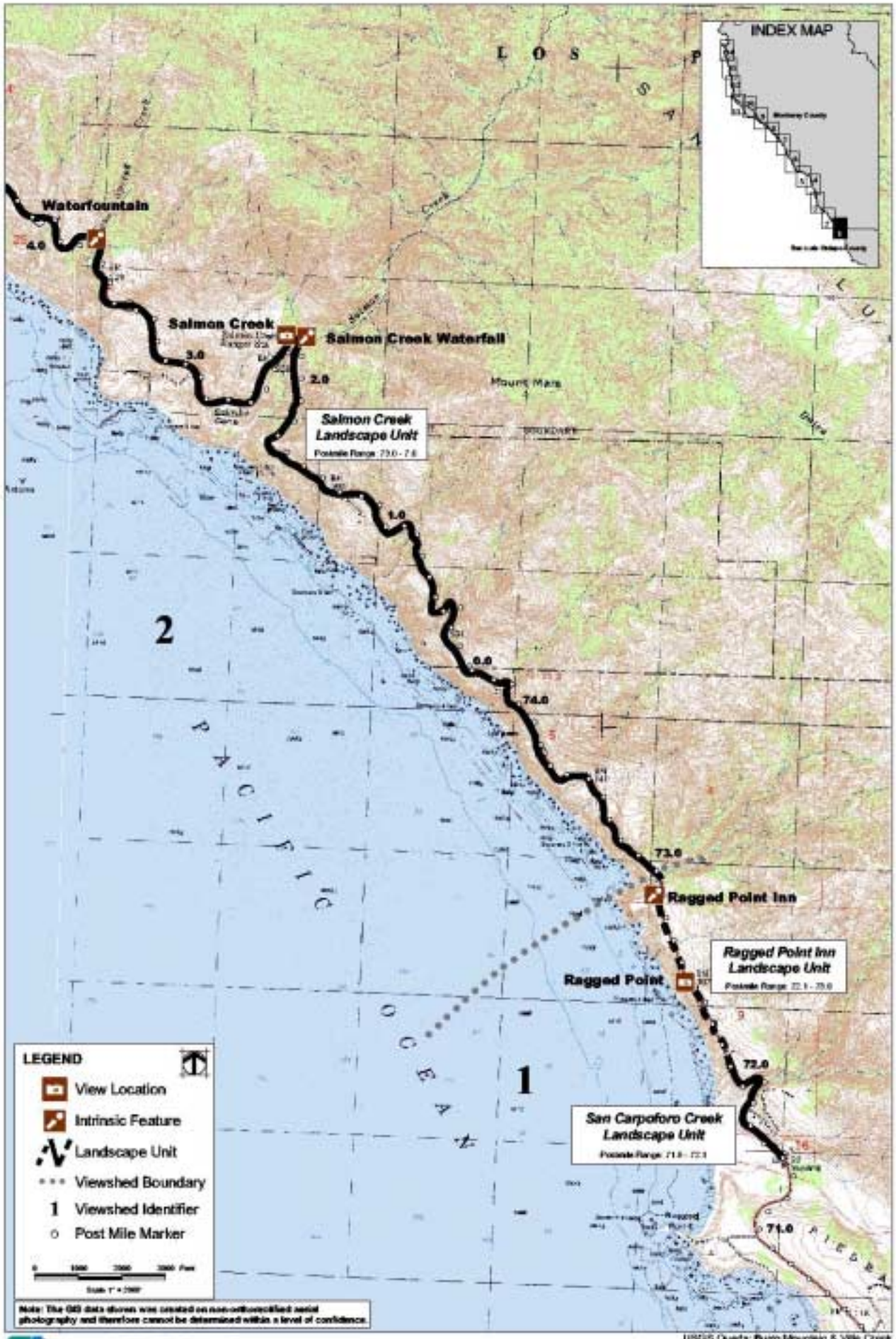

DRAFT

Scenic Qualities

BIG SUR COAST HIGHWAY MANAGEMENT PLAN

USGS Quads: Burro Mountain & Villa Creek

DRAFT

Scenic Qualities

BIG SUR COAST HIGHWAY MANAGEMENT PLAN

USGS Quads: Villa Creek & Cape San Martin

DRAFT

Scenic Qualities

BIG SUR COAST HIGHWAY MANAGEMENT PLAN

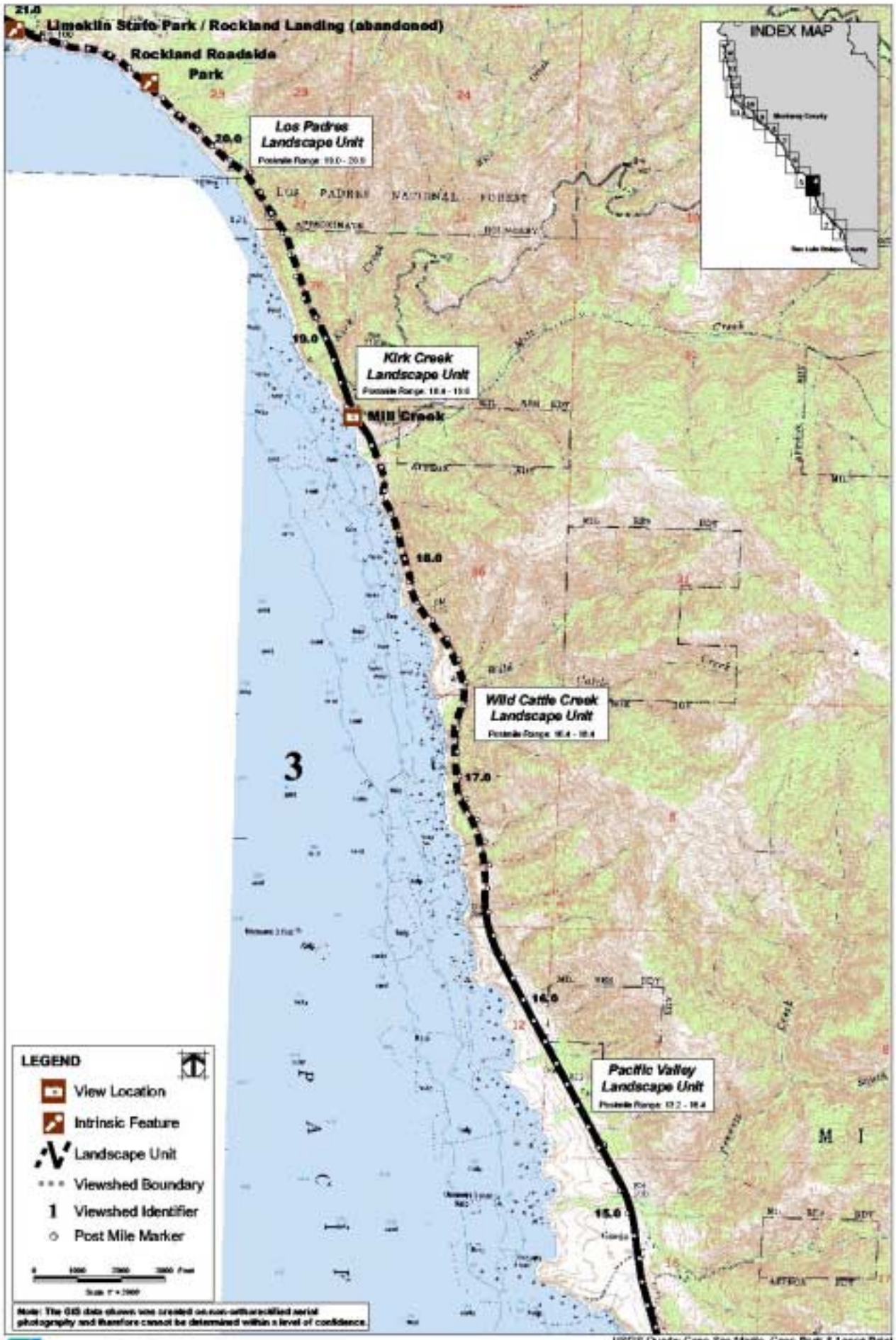

DRAFT

Scenic Qualities

BIG SUR COAST HIGHWAY MANAGEMENT PLAN

DRAFT

Scenic Qualities

BIG SUR COAST HIGHWAY MANAGEMENT PLAN

USGS Quads: Lopez Point

DRAFT

Scenic Qualities

BIG SUR COAST HIGHWAY MANAGEMENT PLAN

DRAFT

Scenic Qualities

BIG SUR COAST HIGHWAY MANAGEMENT PLAN

Map 7 of 14

USGS Quads: Partington Ridge

DRAFT

Scenic Qualities

BIG SUR COAST HIGHWAY MANAGEMENT PLAN

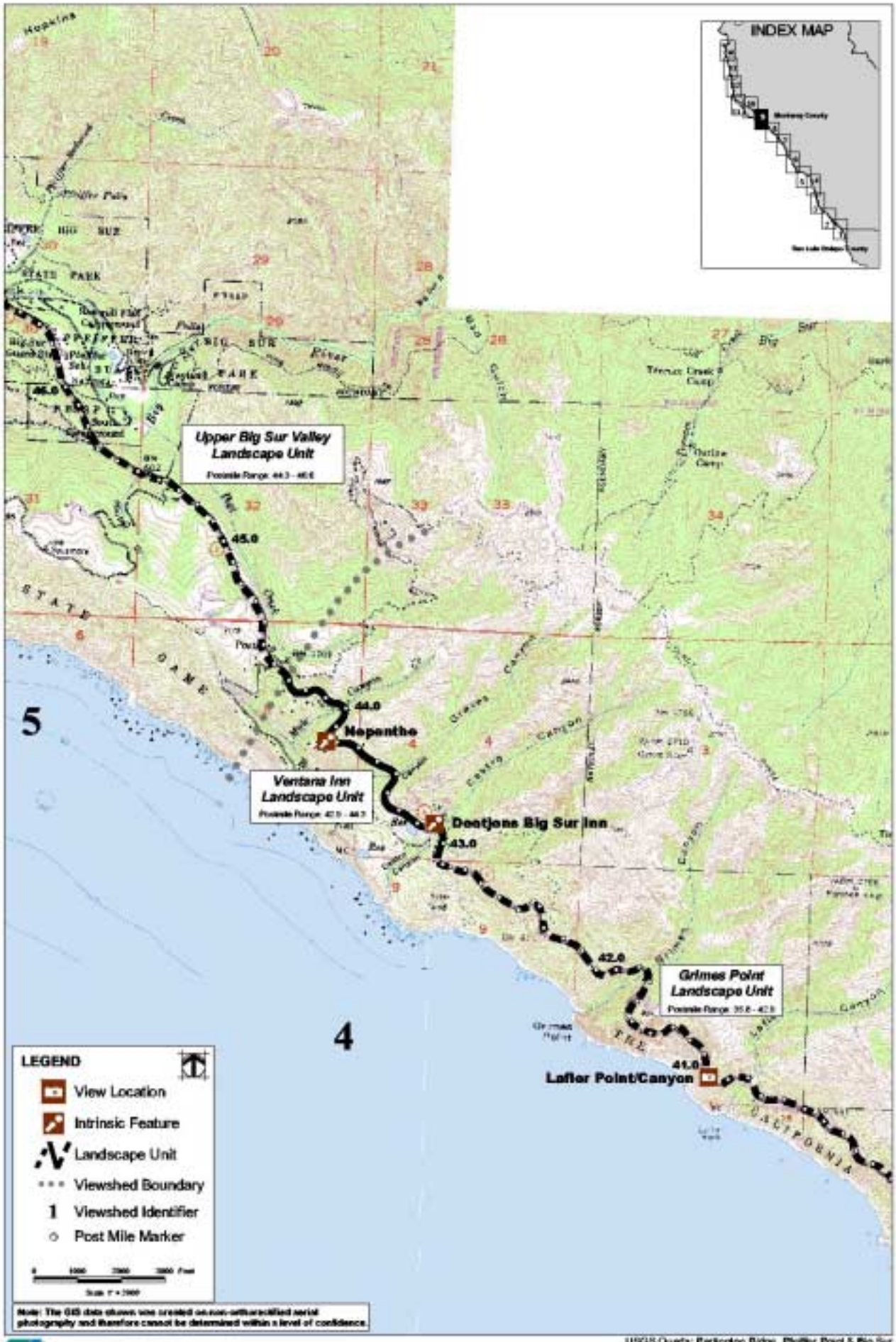

USGS Quads: Partington Ridge, Pfeiffer Point & Big Sur

DRAFT

Scenic Qualities

BIG SUR COAST HIGHWAY MANAGEMENT PLAN

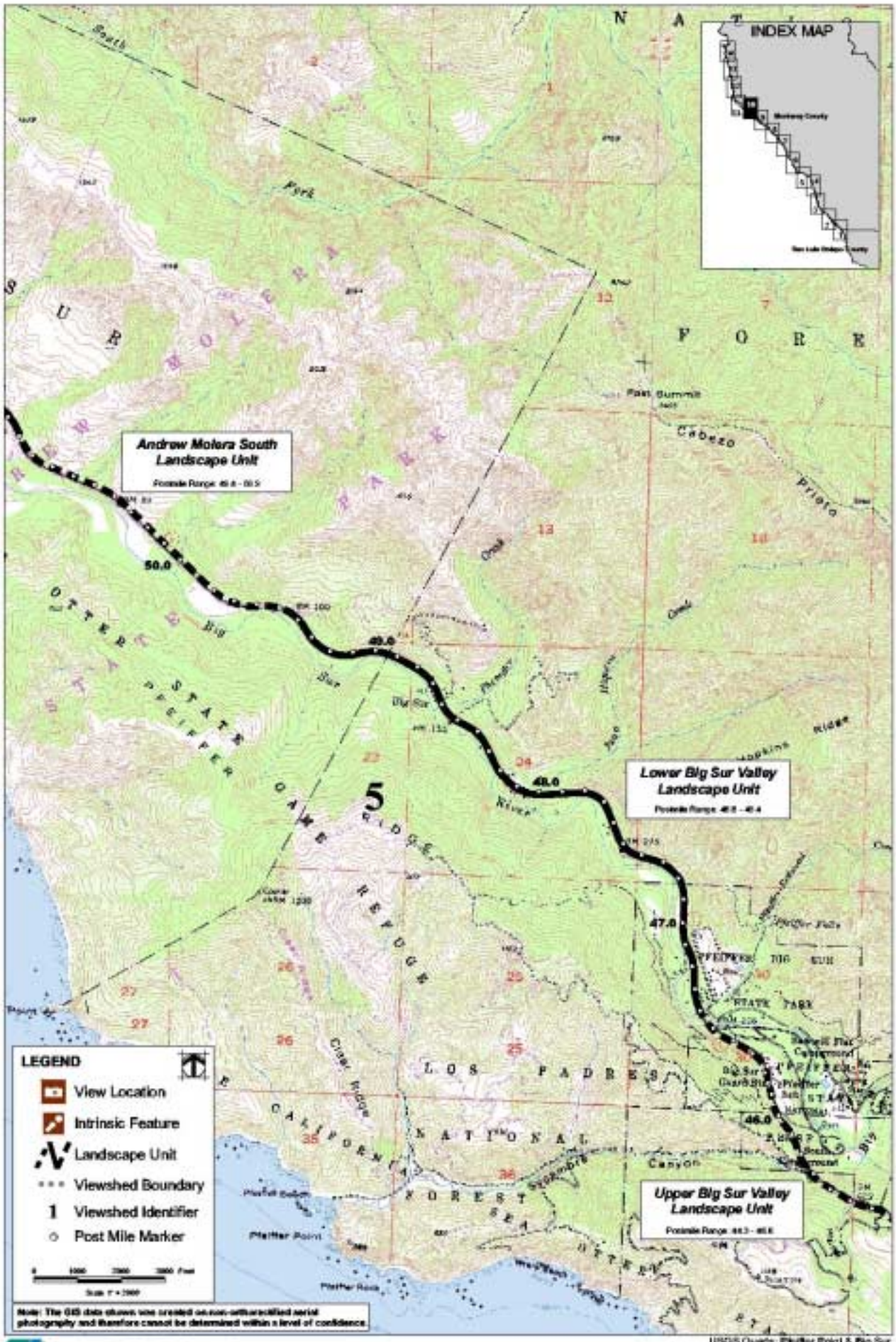

DRAFT

Scenic Qualities

BIG SUR COAST HIGHWAY MANAGEMENT PLAN

USGS Quads: Big Sur & Point Sur

DRAFT

Scenic Qualities

BIG SUR COAST HIGHWAY MANAGEMENT PLAN

DRAFT

Scenic Qualities

BIG SUR COAST HIGHWAY MANAGEMENT PLAN

USGS Quads: Soberanes

DRAFT

Scenic Qualities

BIG SUR COAST HIGHWAY MANAGEMENT PLAN

USGS Quads: Soberanes & Mount Morgan

DRAFT

Scenic Qualities

BIG SUR COAST HIGHWAY MANAGEMENT PLAN