Shoreline Resources

BIG SUR COAST HIGHWAY MANAGEMENT PLAN

USGS Quads: Burro Mountain & Villa Creek

Shoreline Resources

BIG SUR COAST HIGHWAY MANAGEMENT PLAN

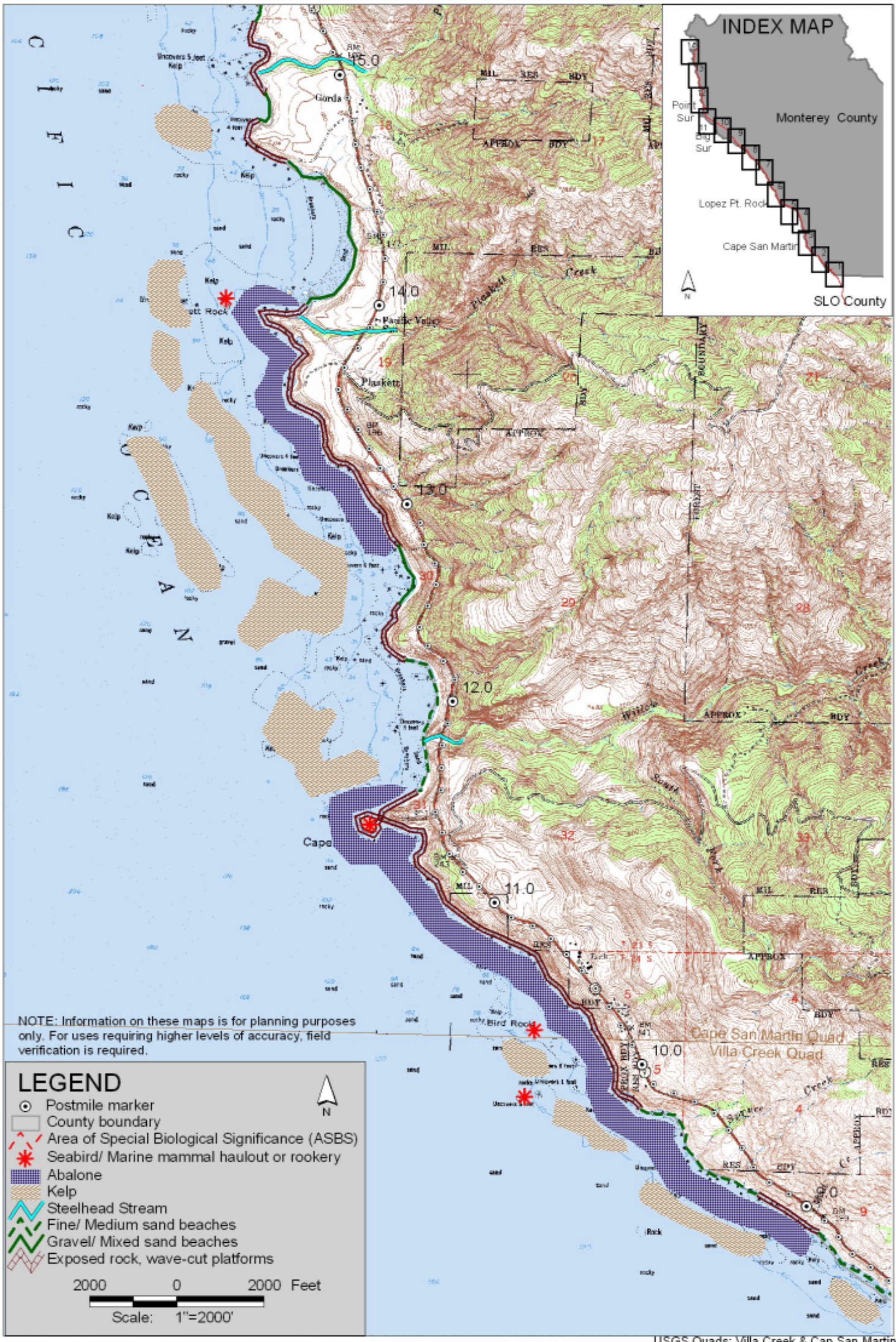

USGS Quads: Villa Creek & Cap San Martin

Shoreline Resources

BIG SUR COAST HIGHWAY MANAGEMENT PLAN

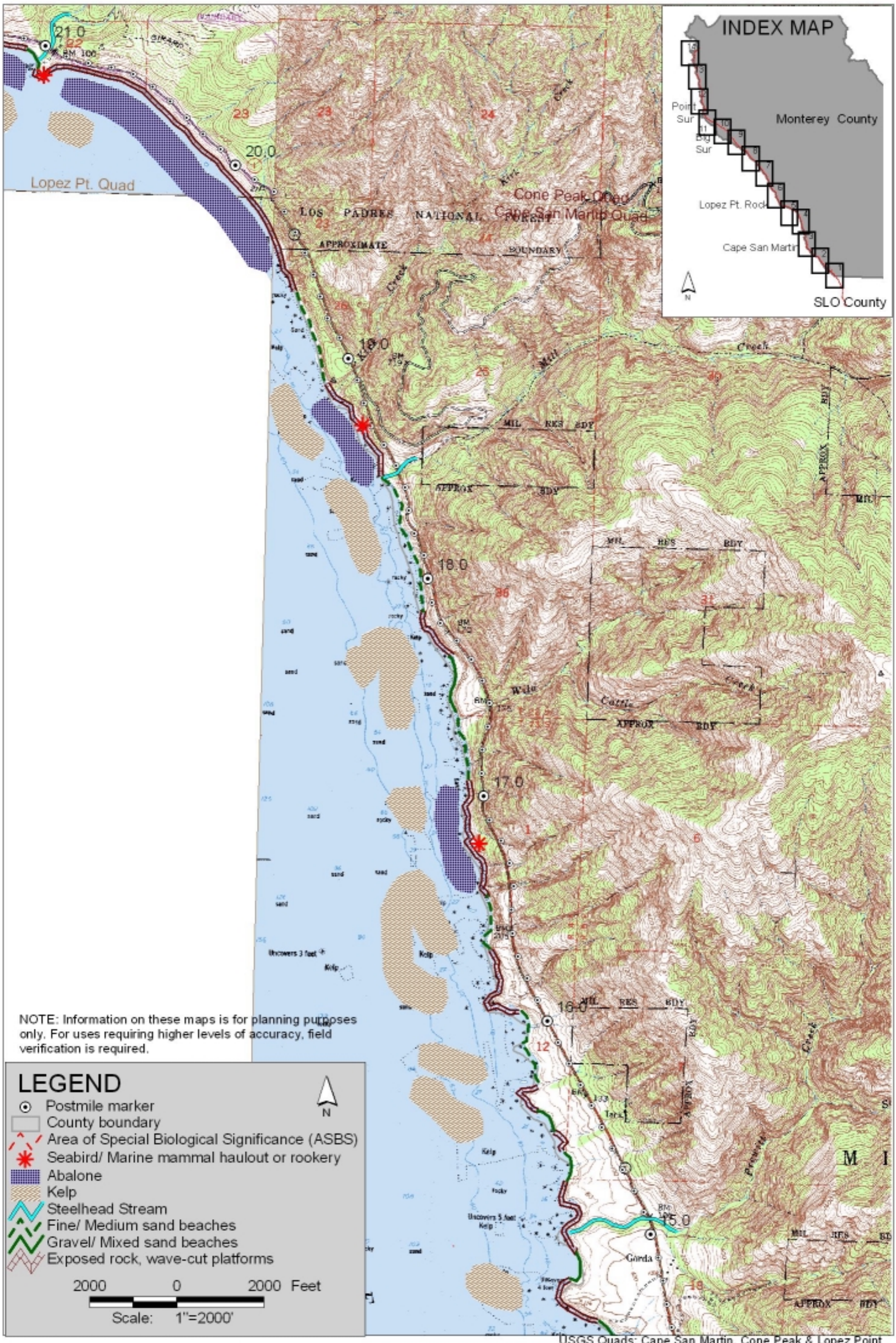

USGS Quads: Cape San Martin, Cone Peak & Lopez Point

Shoreline Resources

BIG SUR COAST HIGHWAY MANAGEMENT PLAN

NOTE: Information on these maps is for planning purposes only. For uses requiring higher levels of accuracy, field verification is required.

LEGEND

- Postmile marker
- County boundary
- Area of Special Biological Significance (ASBS)
- Seabird/ Marine mammal haulout or rookery
- Abalone
- Kelp
- Steelhead Stream
- Fine/ Medium sand beaches
- Gravel/ Mixed sand beaches
- Exposed rock, wave-cut platforms

2000 0 2000 Feet

Scale: 1"=2000'

USGS Quads: Cape San Martin, Cone Peak & Lopez Point

Shoreline Resources

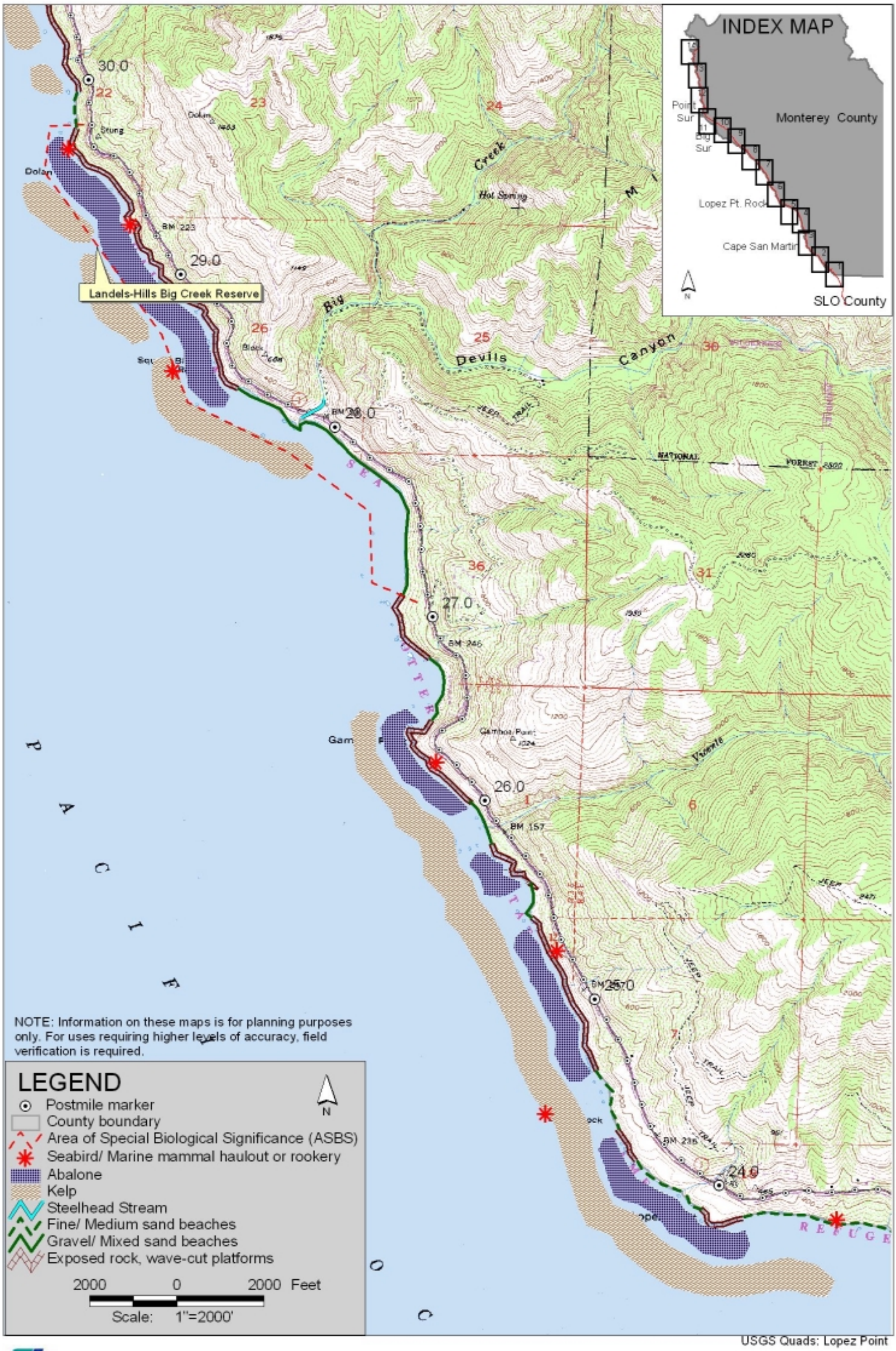

Shoreline Resources

BIG SUR COAST HIGHWAY MANAGEMENT PLAN

Shoreline Resources

BIG SUR COAST HIGHWAY MANAGEMENT PLAN

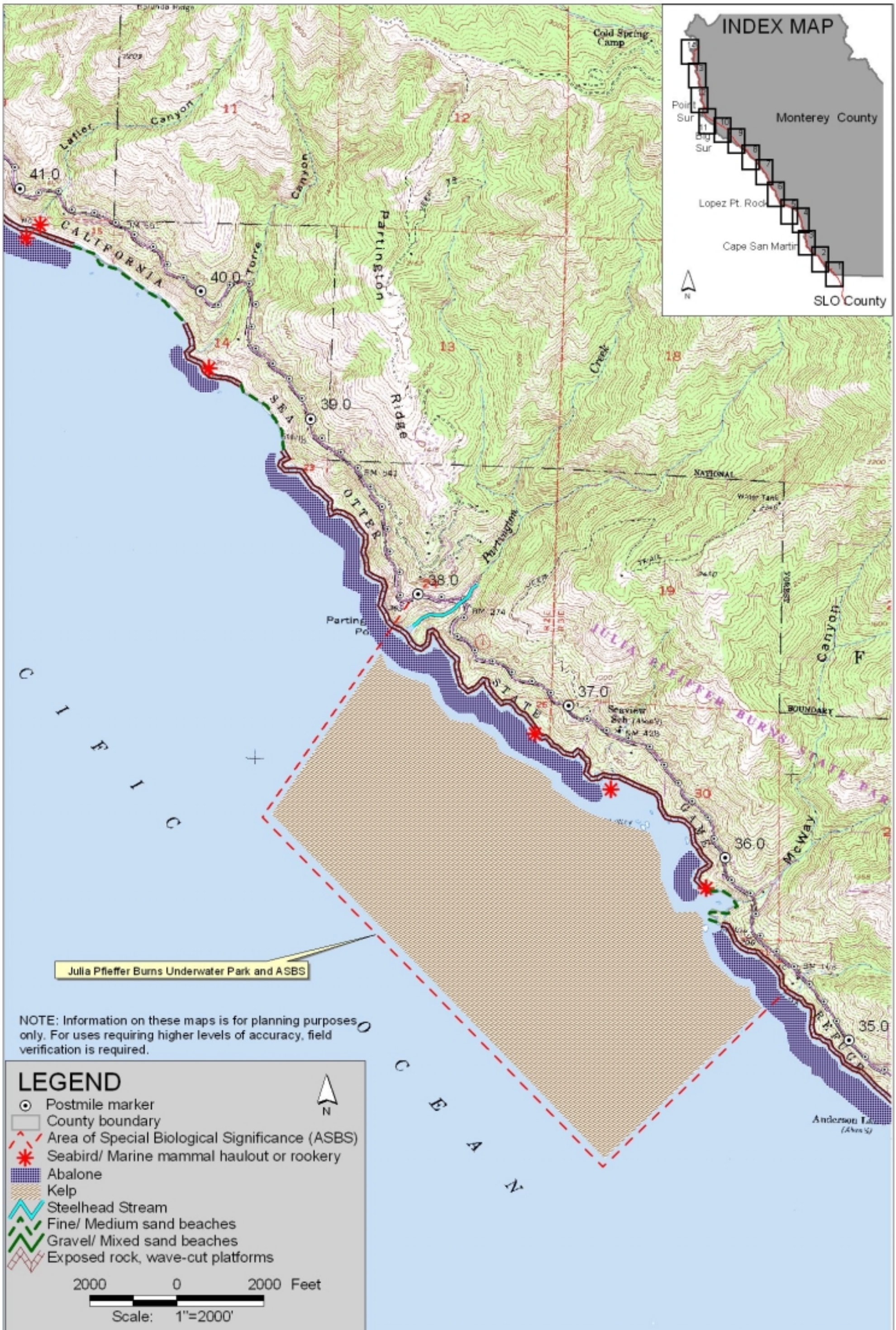

USGS Quads: Partington Ridge

Shoreline Resources

USGS Quads: Partington Ridge, Pfeiffer Point & Big Sur

Shoreline Resources

BIG SUR COAST HIGHWAY MANAGEMENT PLAN

USGS Quads: Pfeiffer Point & Big Sur

Shoreline Resources

BIG SUR COAST HIGHWAY MANAGEMENT PLAN

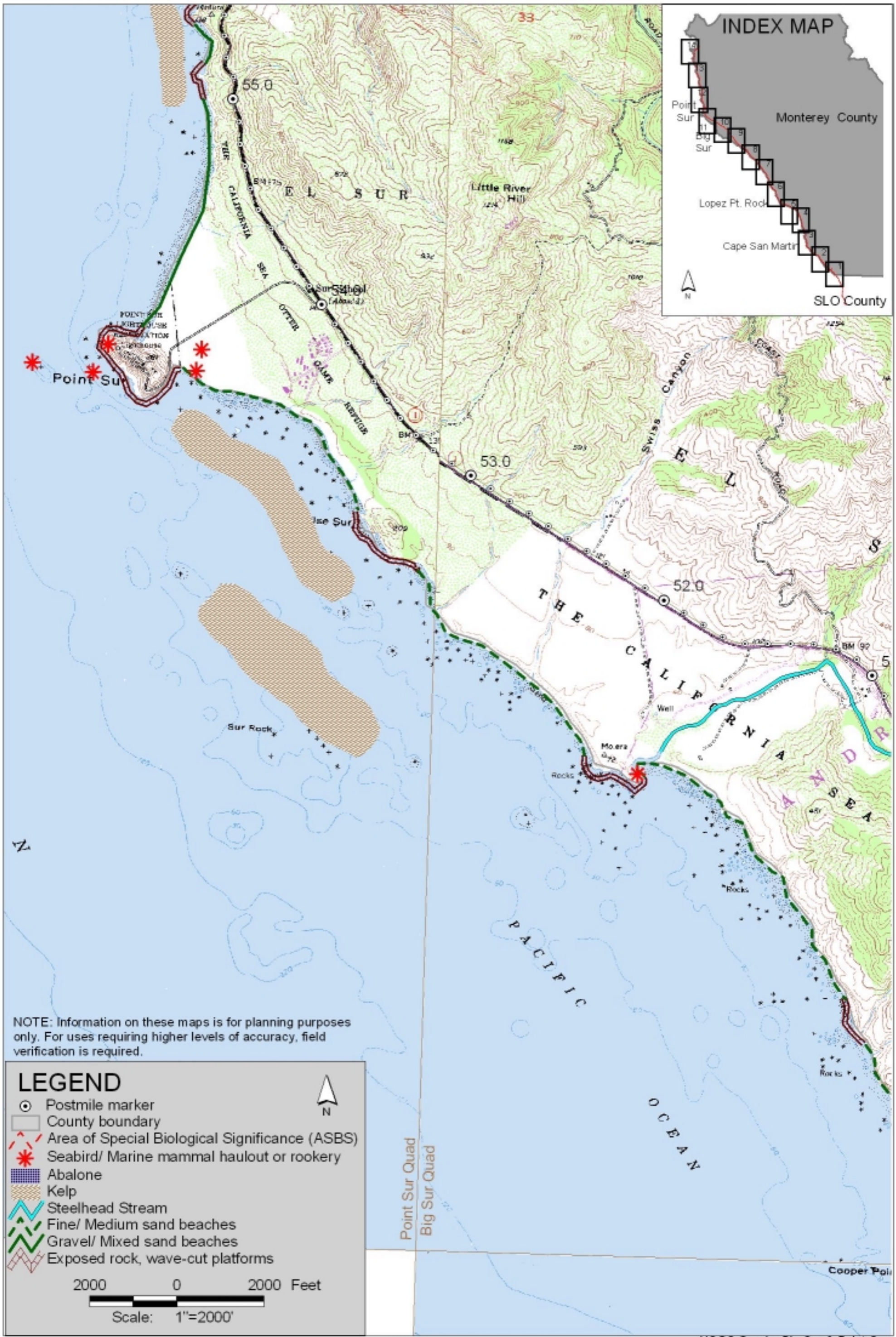

USGS Quads: Big Sur & Point Sur

Shoreline Resources

BIG SUR COAST HIGHWAY MANAGEMENT PLAN

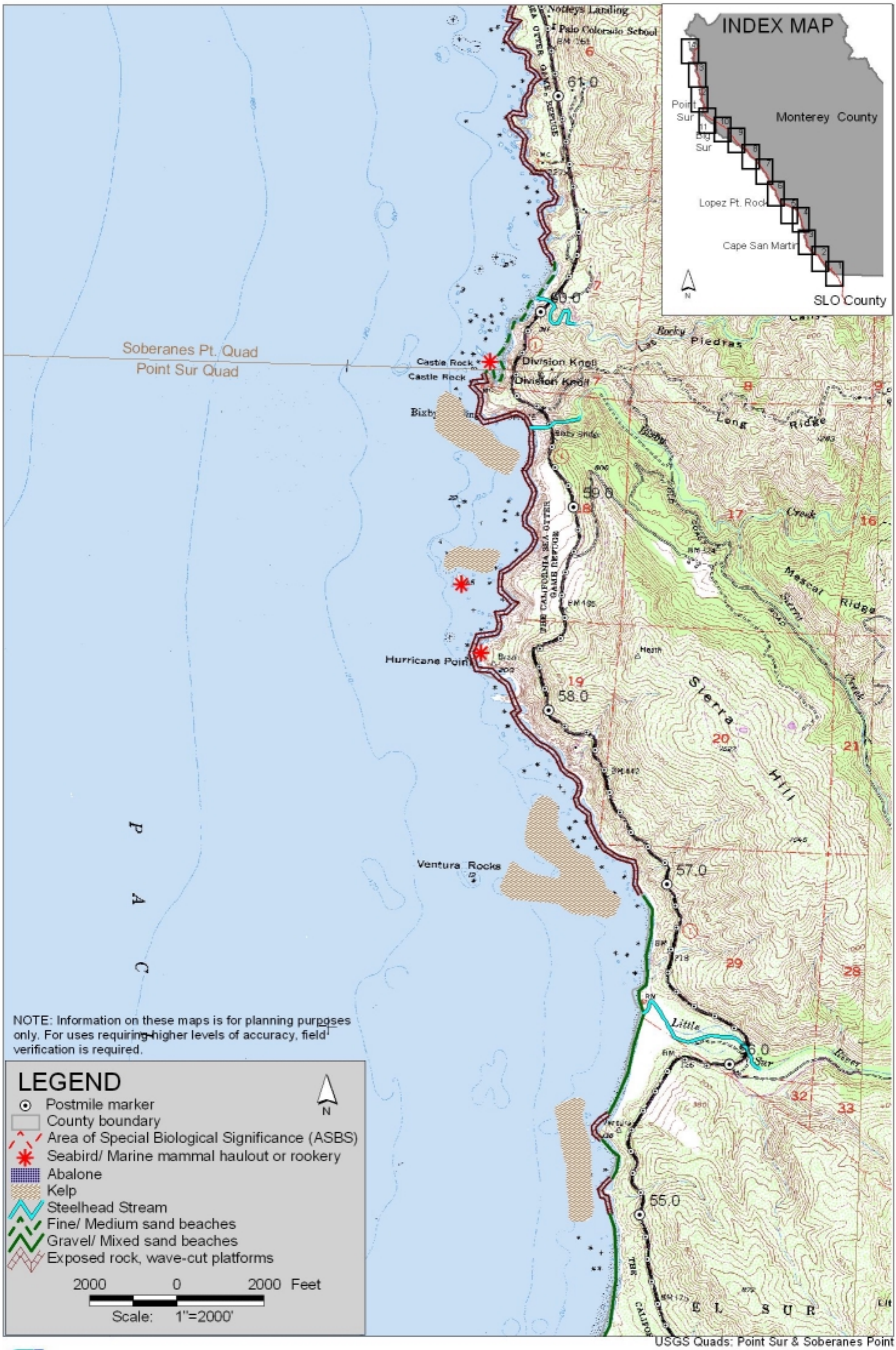

USGS Quads: Point Sur & Soberanes Point

Shoreline Resources

BIG SUR COAST HIGHWAY MANAGEMENT PLAN

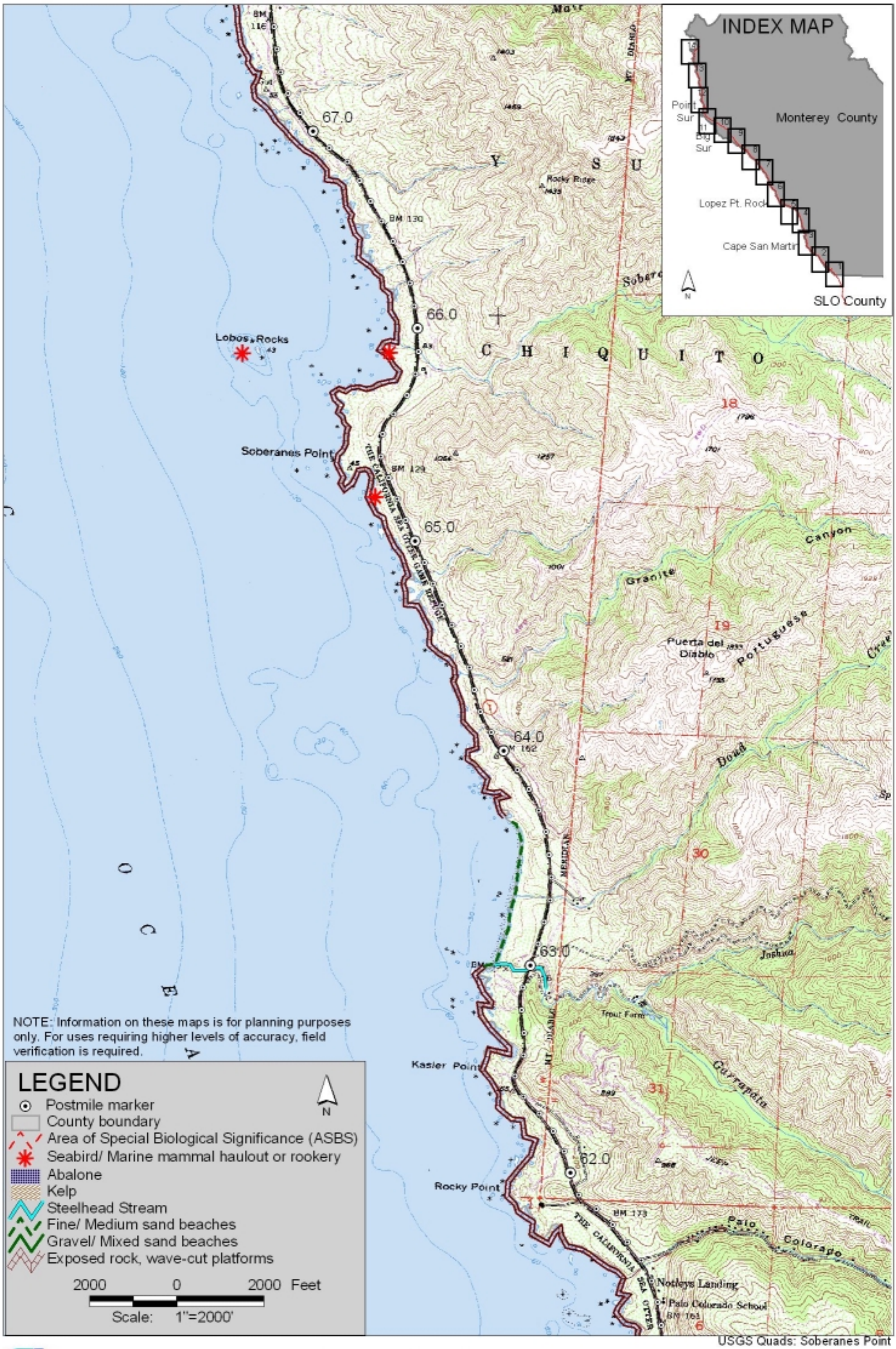

USGS Quads: Soberanes Point

Shoreline Resources

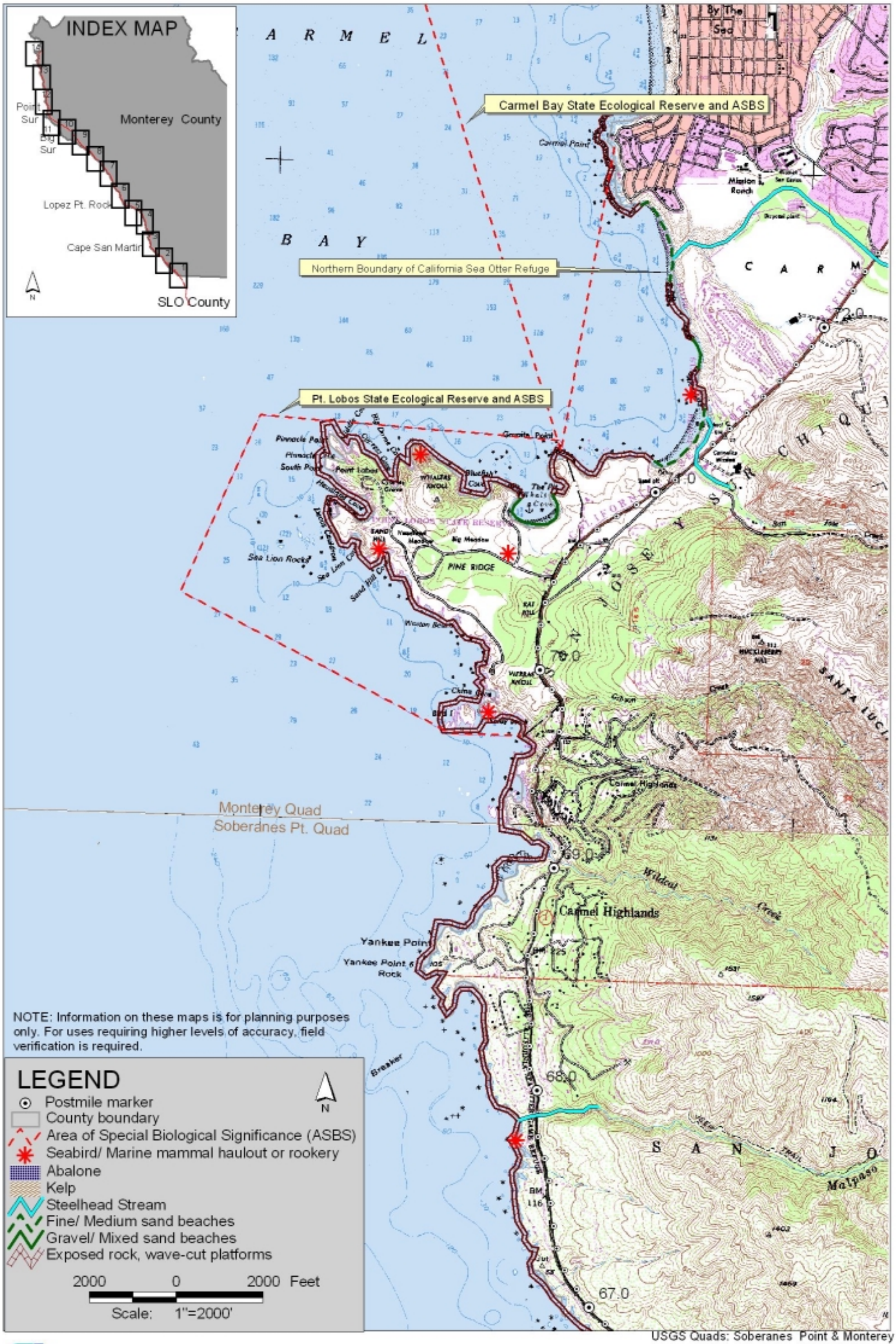

Shoreline Resources