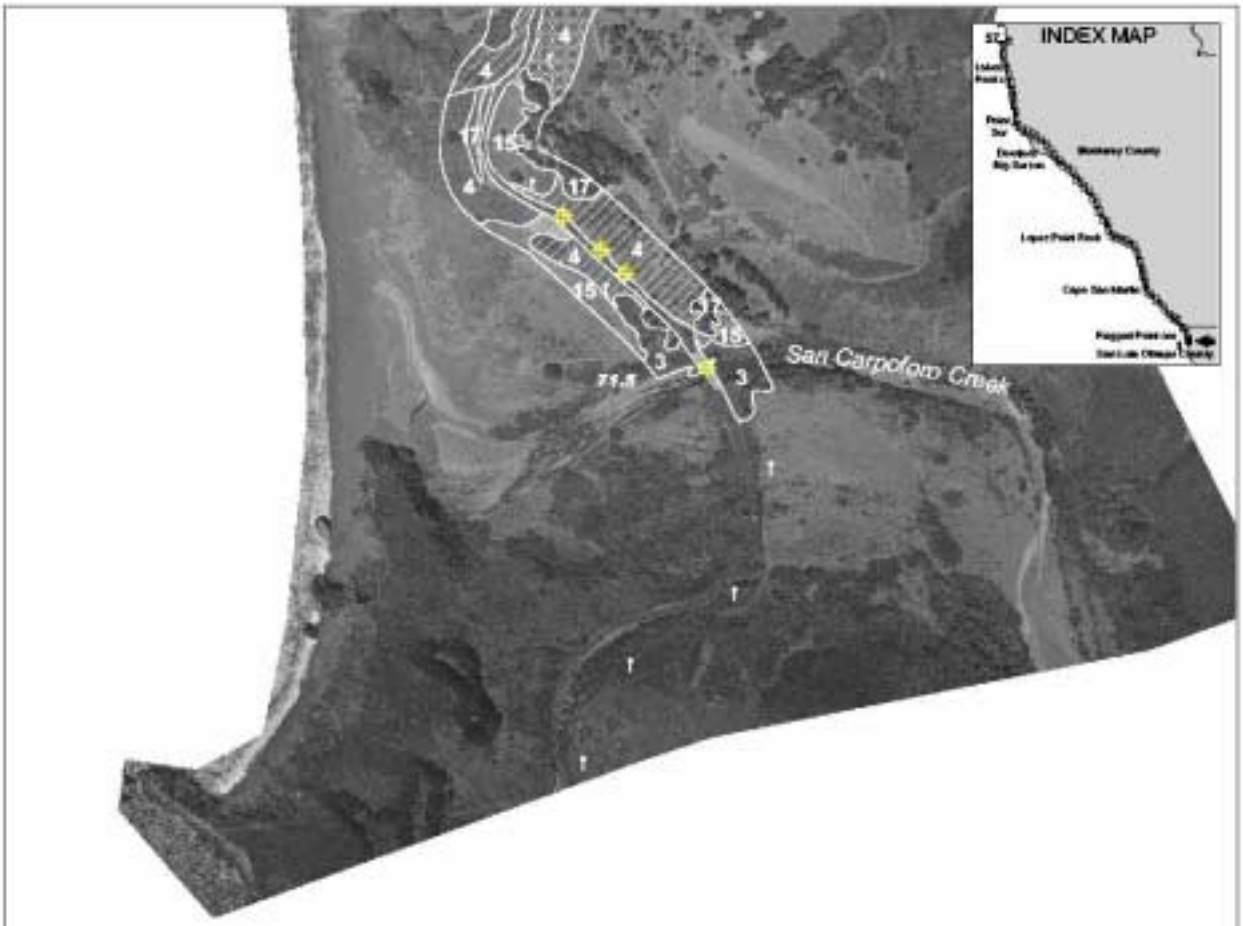

LEGEND

Vegetation Communities

1. California Bay Forest
2. Central Coast Cottonwood Riparian (CCCRR)
3. Central Coastal Riparian Scrub (CCRS)
4. Central Coastal Scrub (CCS)
5. Central Dune Scrub
6. Central Maritime Chaparral (CMC)
7. Coast Live Oak Forest (CLOF)
8. Coastal Sage-Chaparral Scrub (CSCS)
9. Intertidal Zone (IZ)
10. Monterey Cypress Forest (MCF)
11. Monterey Pine Forest (MPF)
12. Nonnative Grassland (NNG)
13. Northern Coastal Bluff Scrub (NCBS)
14. Northern Foredune (NF)
15. Ruderal / Disturbed (RD)
16. Upland Redwood Forest (URF)
17. Windrow
18. Other

Buckwheat Density

- Low
- Medium
- High

Potential Jurisdictional Feature

Post Mile Marker

0 250 500 750 1000 Feet

Scale 1" = 500'

Note: The GIS data shown was created on non-orthorectified aerial photography and therefore cannot be determined within a level of confidence.

Caltrans

DRAFT **Vegetation Mapping**

BIG SUR COAST HIGHWAY MANAGEMENT PLAN

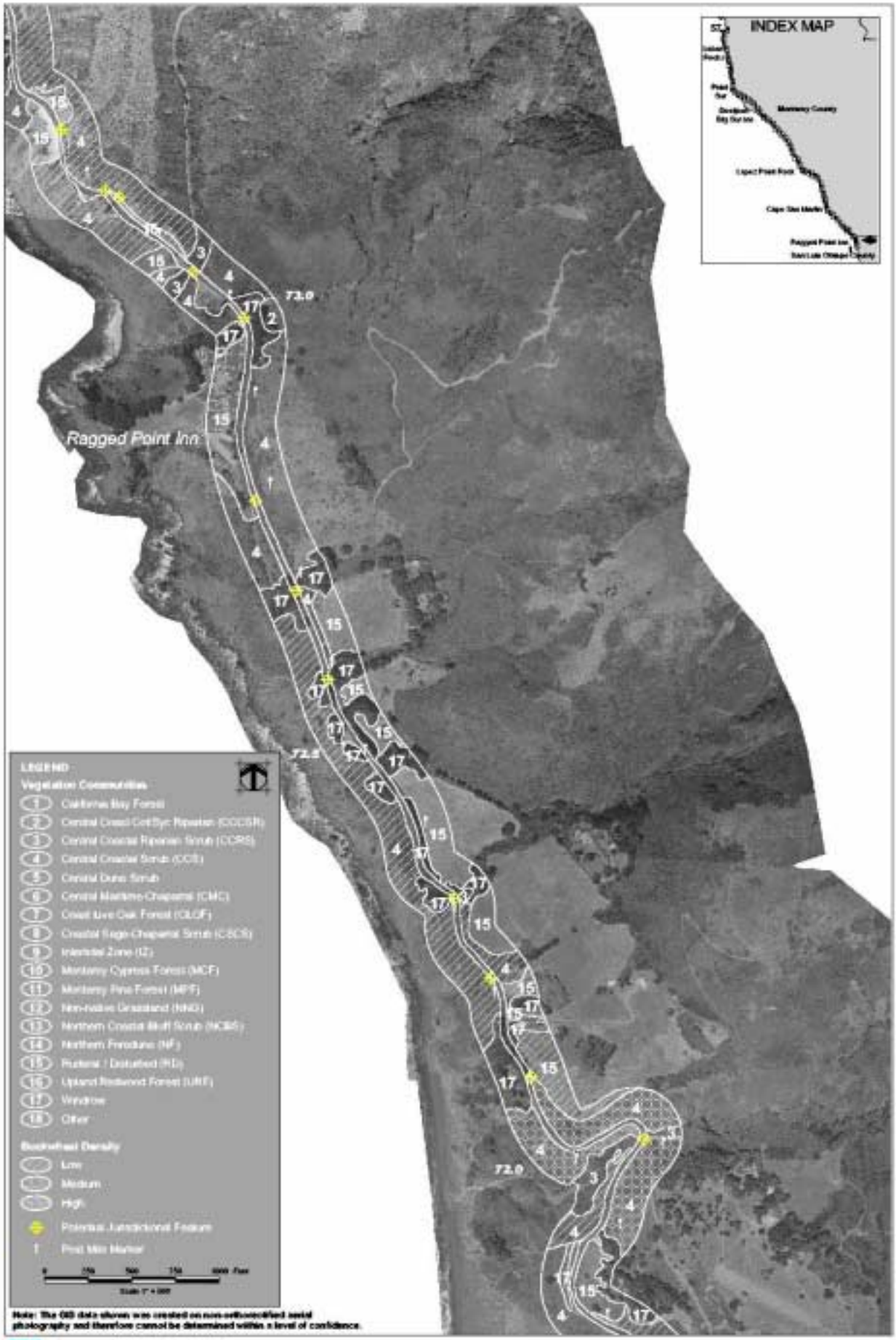

DRAFT **Vegetation Mapping**

BIG SUR COAST HIGHWAY MANAGEMENT PLAN

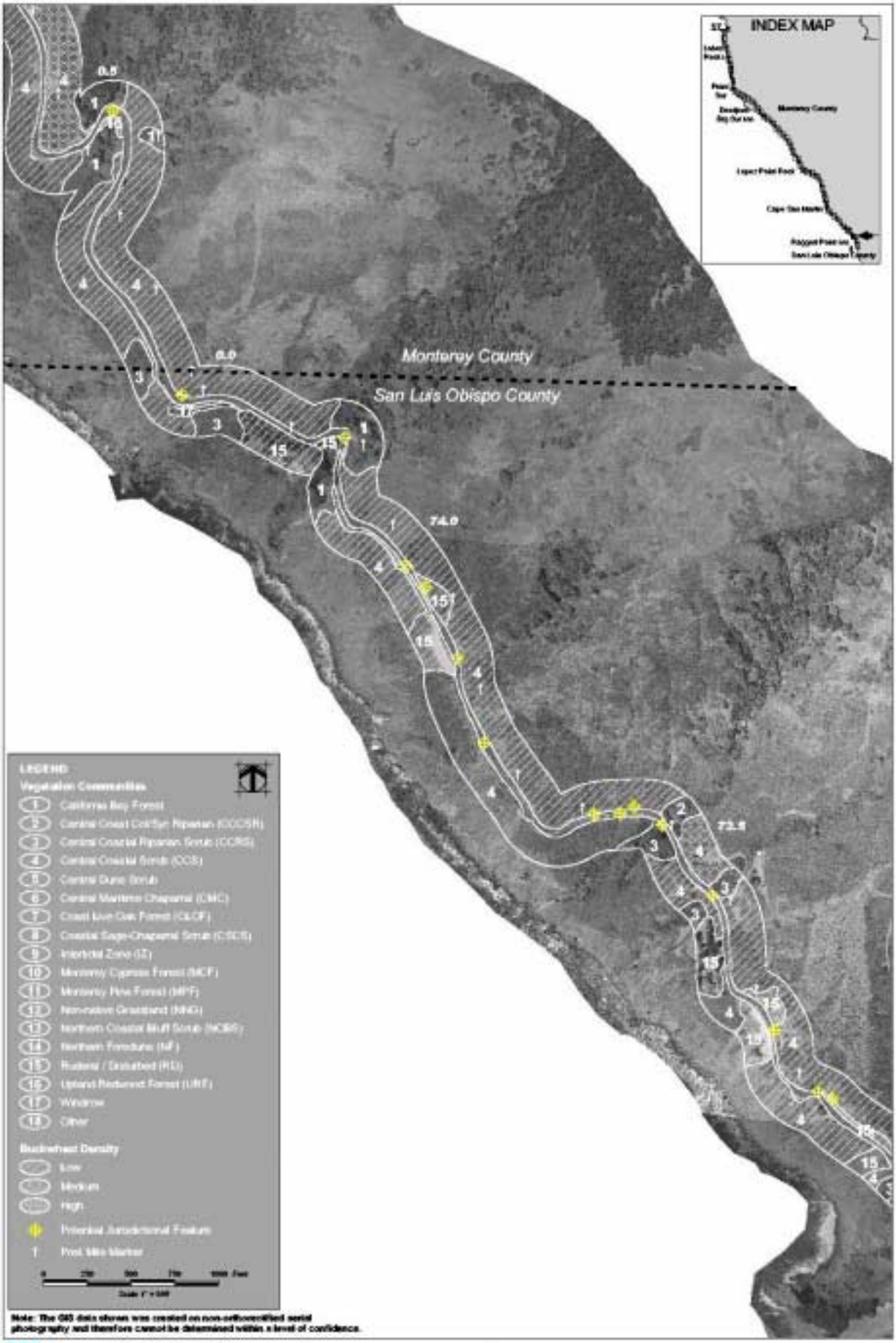

DRAFT **Vegetation Mapping**

BIG SUR COAST HIGHWAY MANAGEMENT PLAN

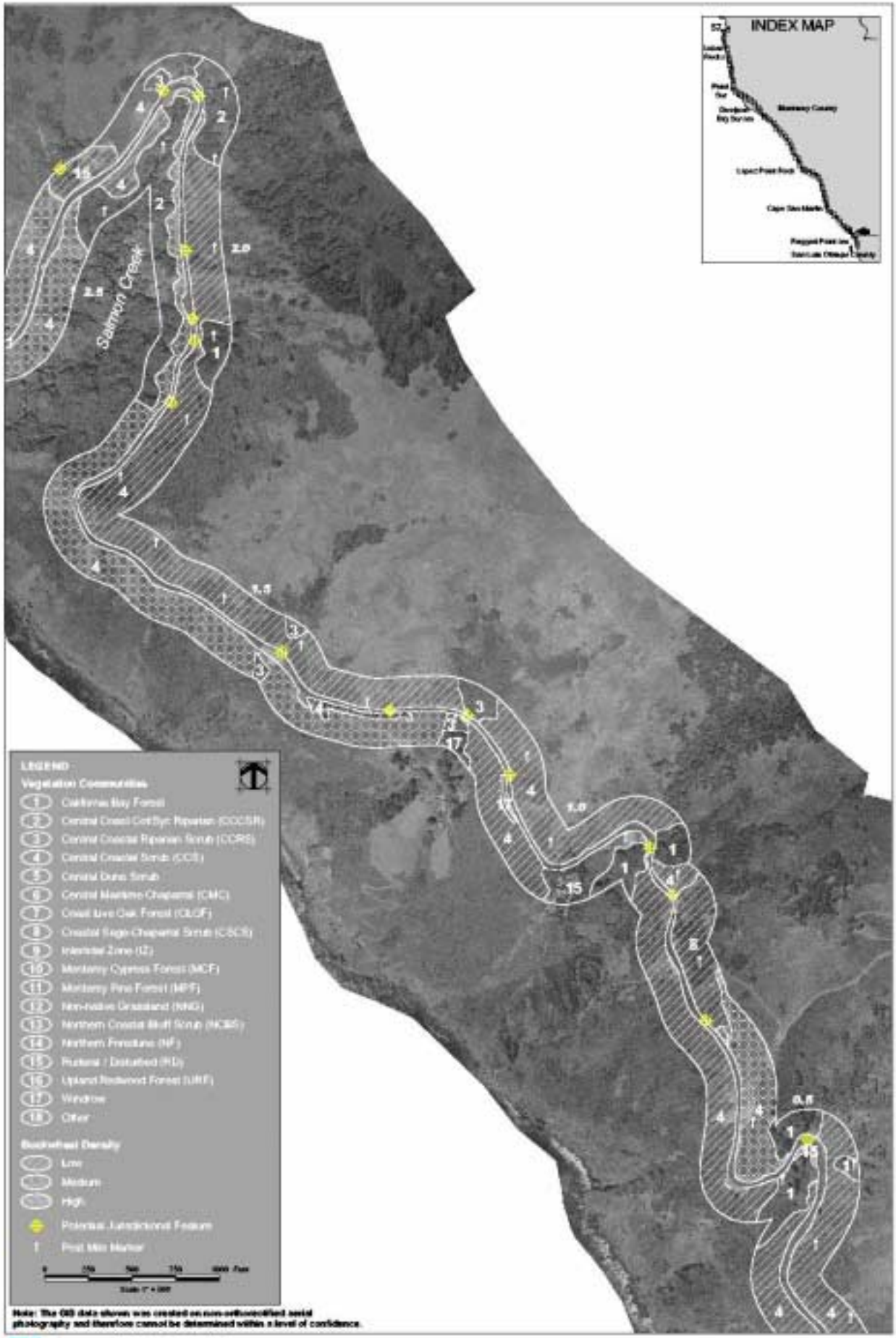

DRAFT **Vegetation Mapping**

BIG SUR COAST HIGHWAY MANAGEMENT PLAN

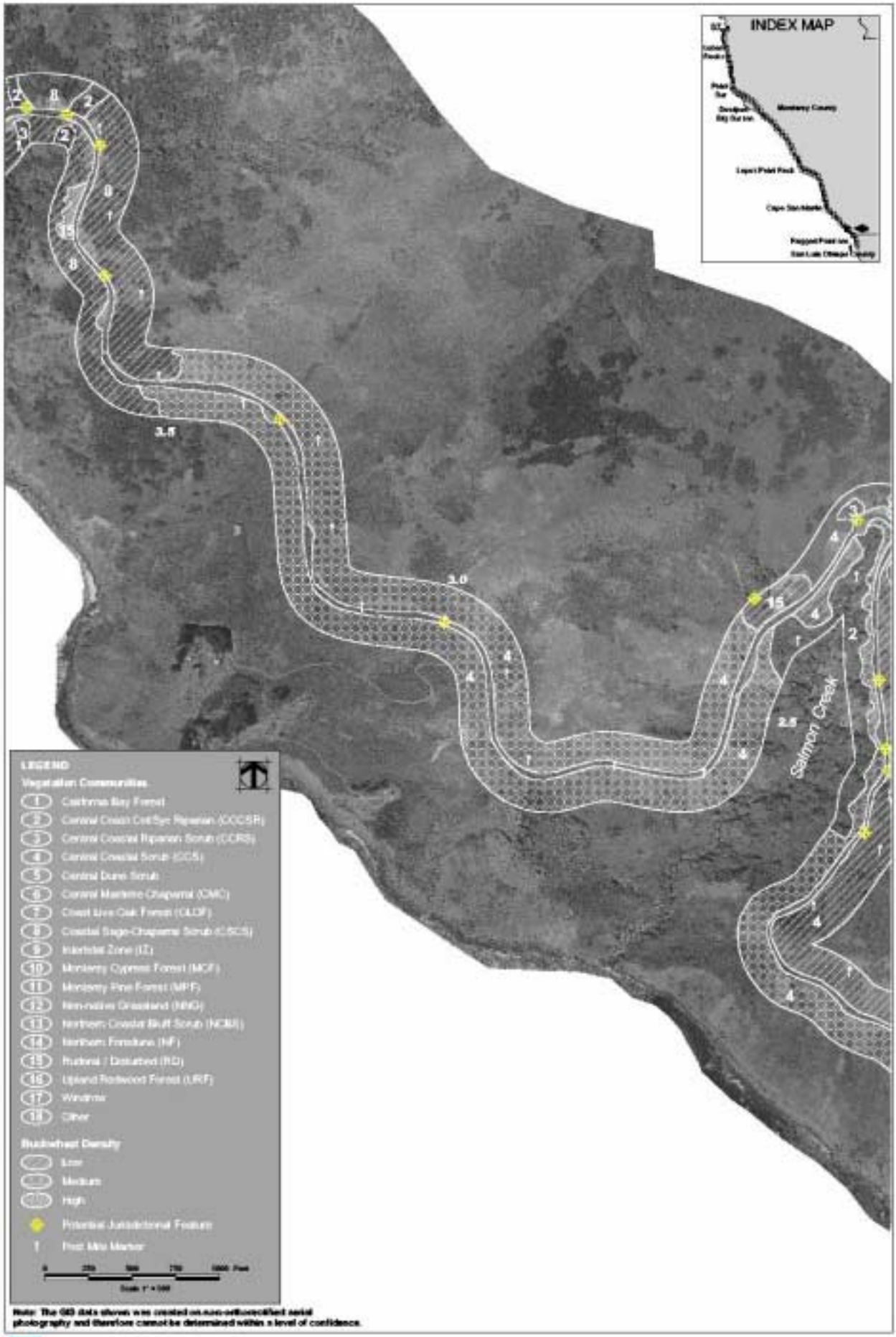

DRAFT **Vegetation Mapping**

BIG SUR COAST HIGHWAY MANAGEMENT PLAN

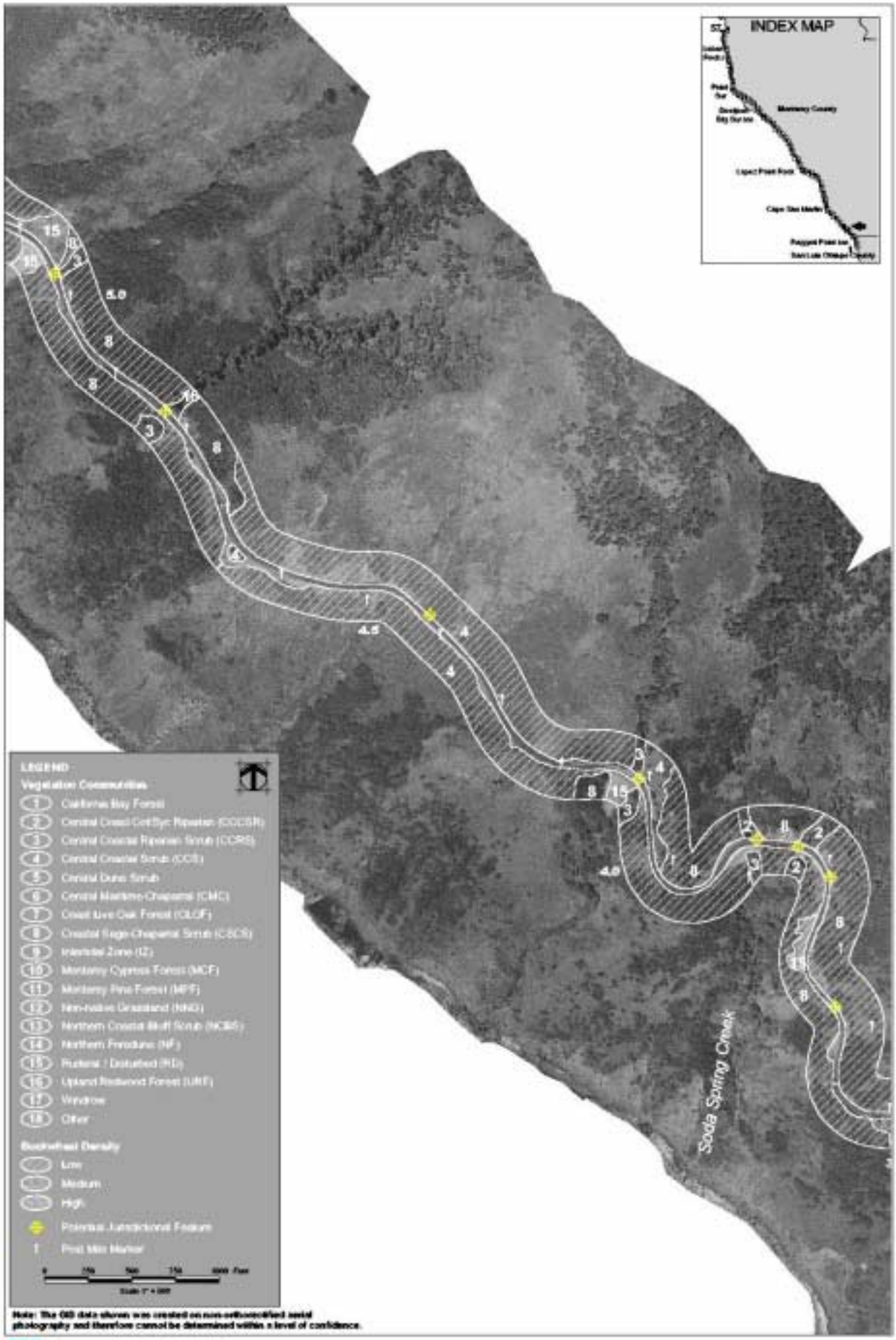

DRAFT **Vegetation Mapping**

BIG SUR COAST HIGHWAY MANAGEMENT PLAN

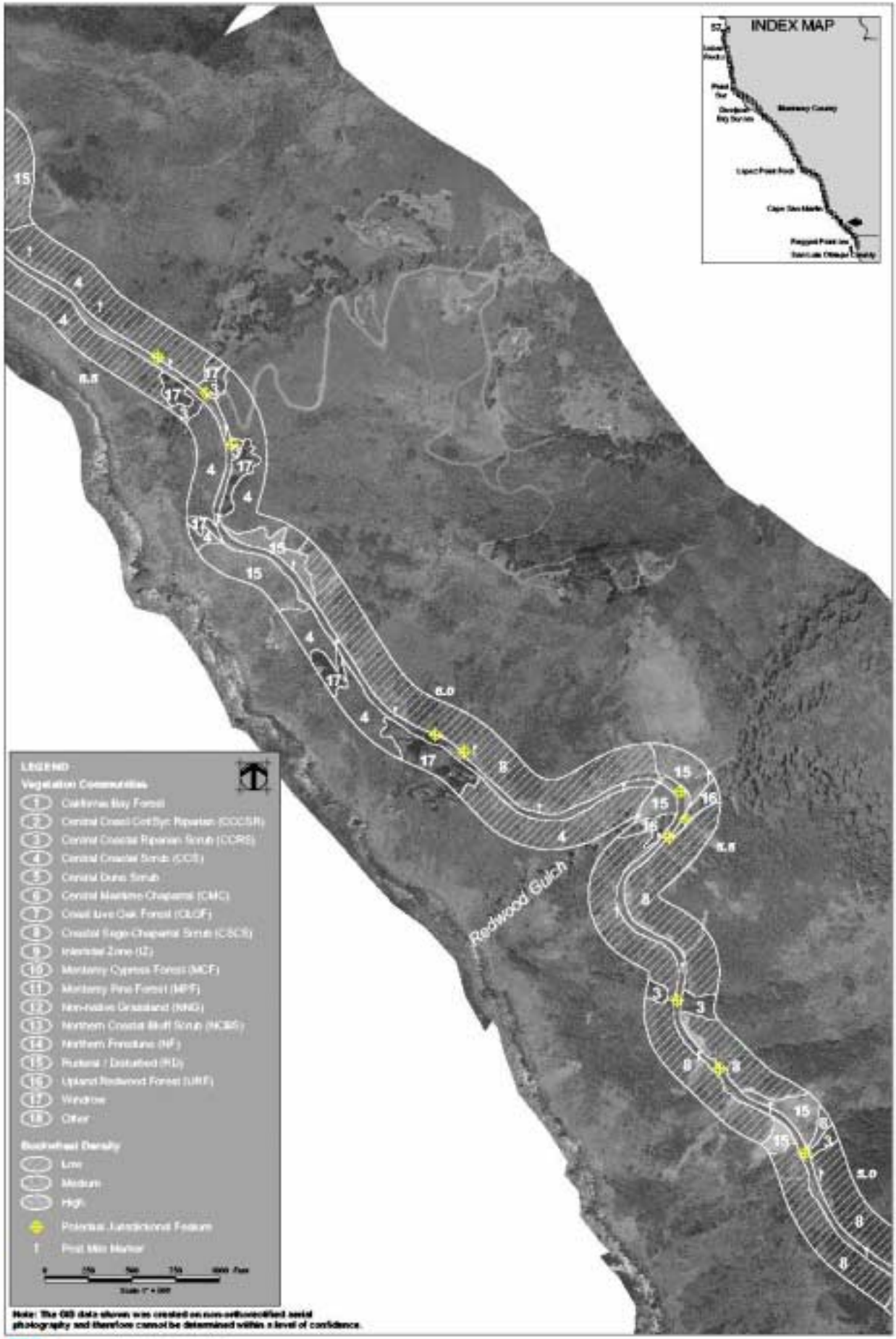

DRAFT **Vegetation Mapping**

BIG SUR COAST HIGHWAY MANAGEMENT PLAN

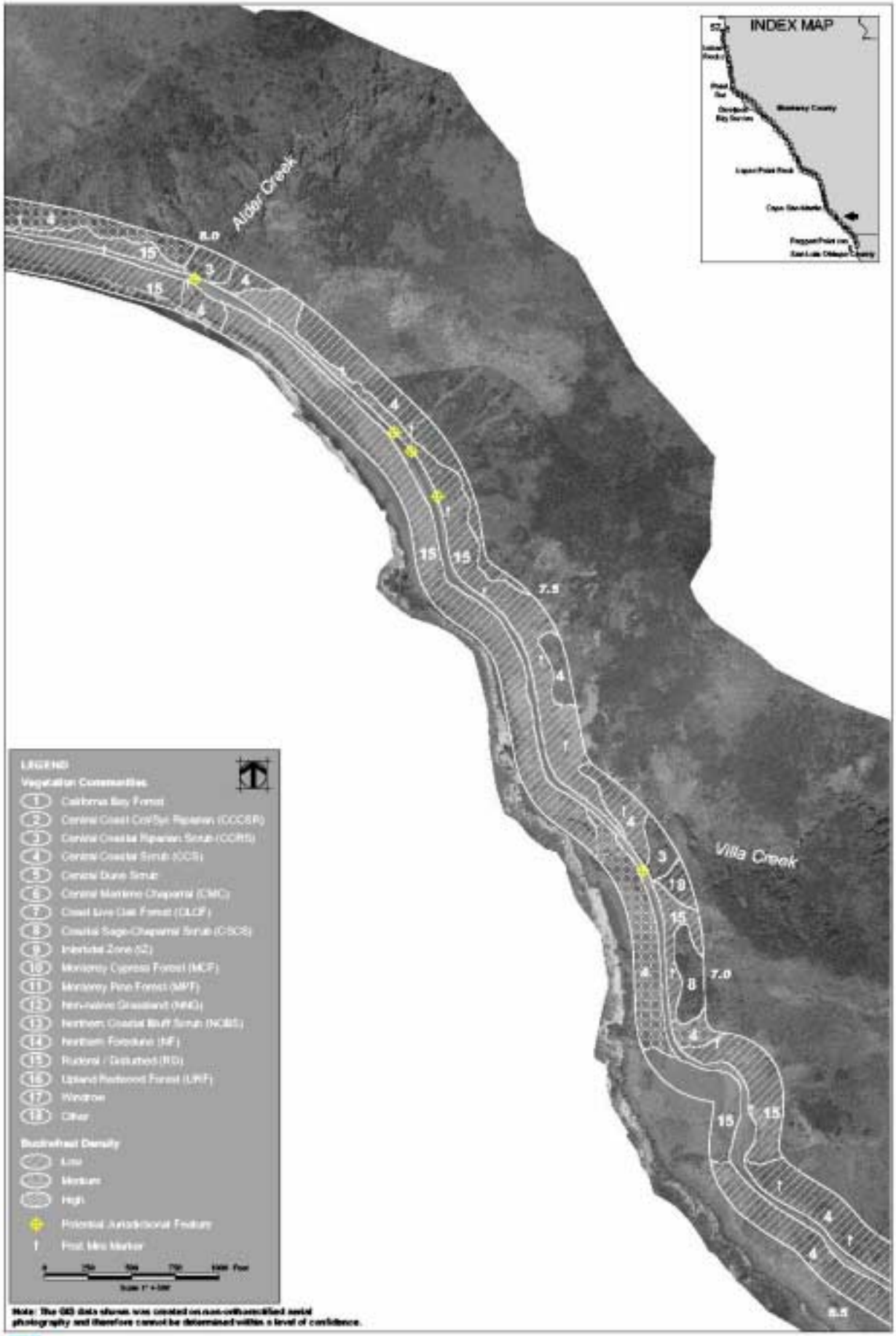

caltrans

DRAFT **Vegetation Mapping**

BIG SUR COAST HIGHWAY MANAGEMENT PLAN

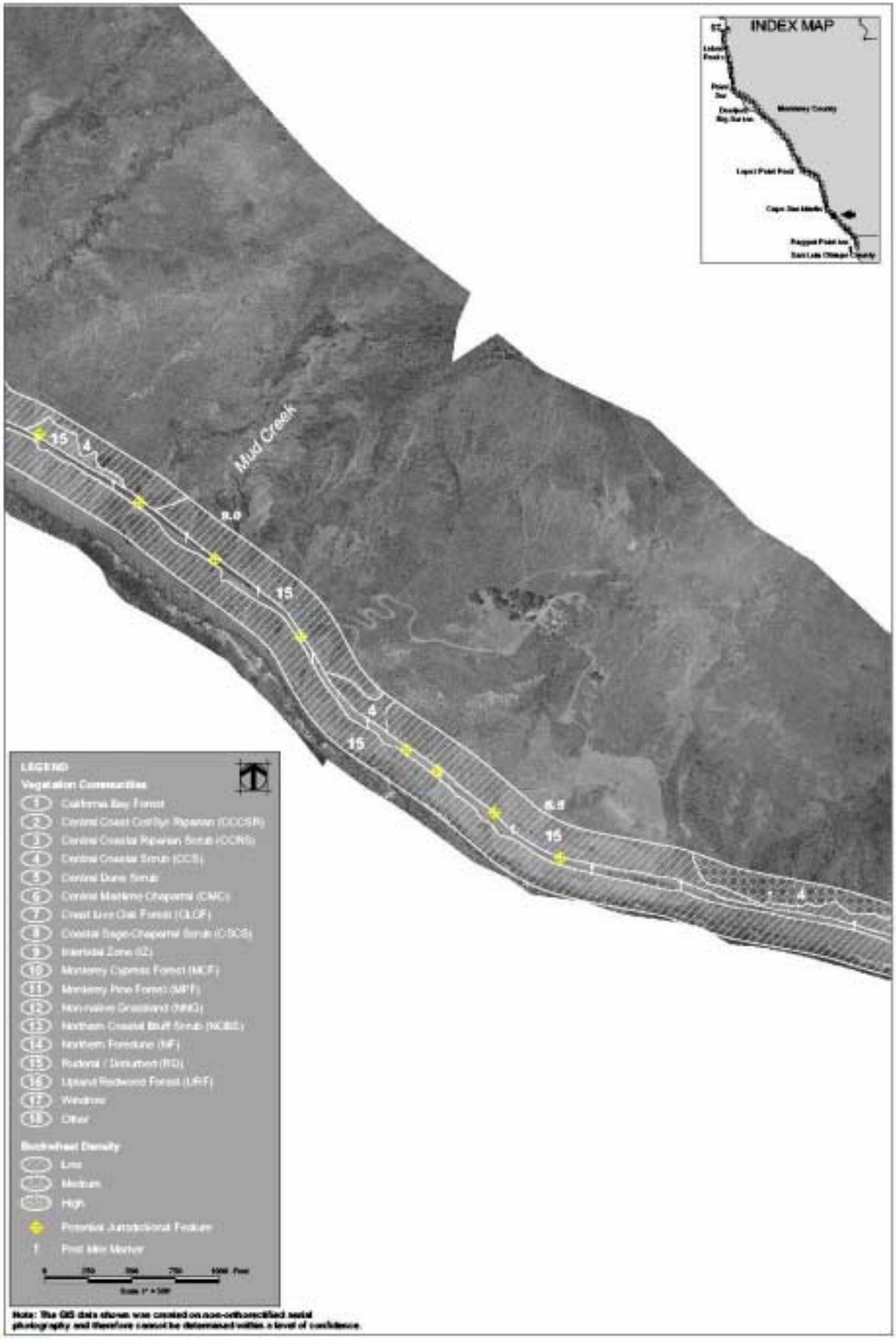

DRAFT **Vegetation Mapping**

BIG SUR COAST HIGHWAY MANAGEMENT PLAN

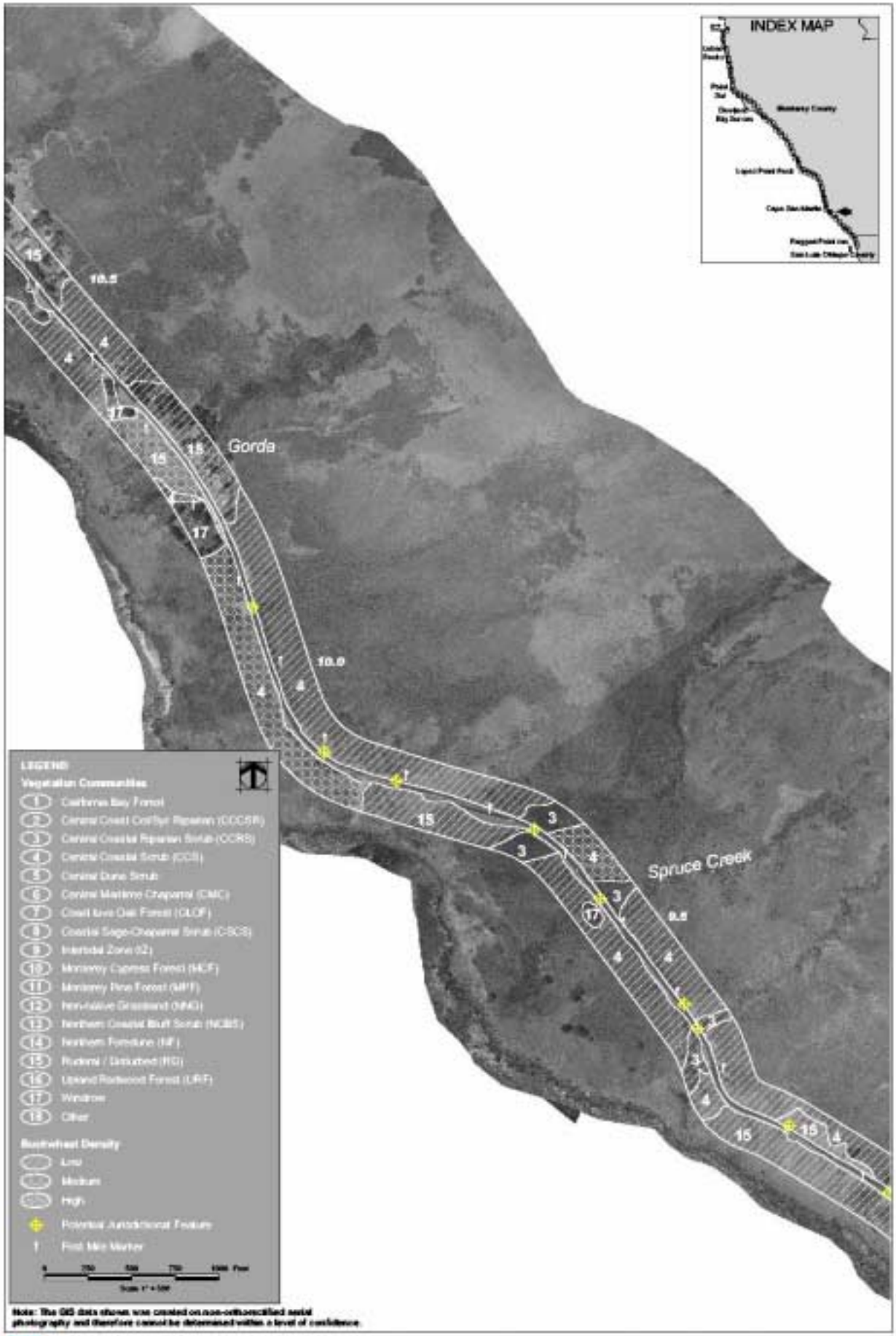

DRAFT **Vegetation Mapping**

BIG SUR COAST HIGHWAY MANAGEMENT PLAN

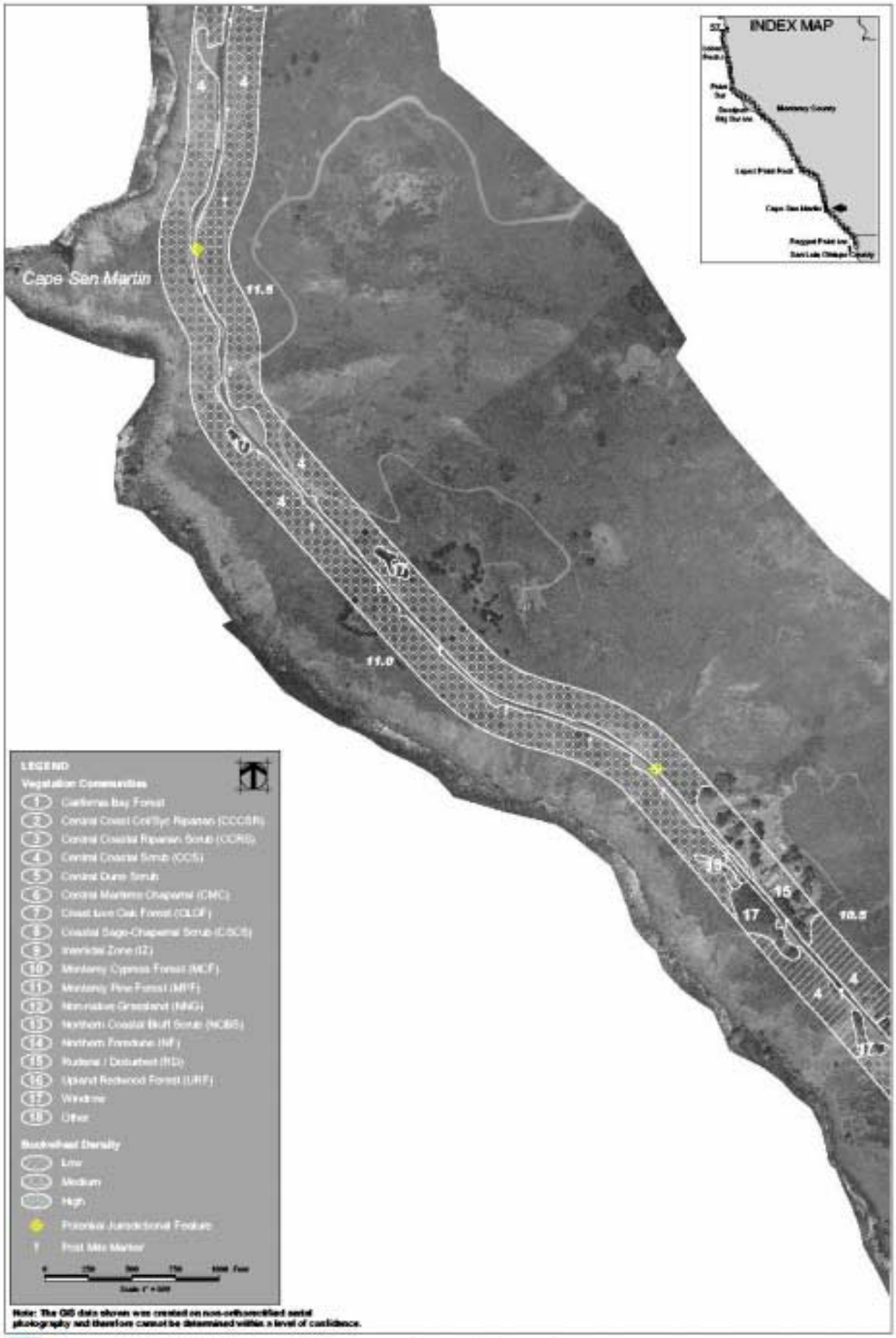

Note: The GIS data shown was created on non-orthorectified aerial photography and therefore cannot be determined within a level of confidence.

DRAFT **Vegetation Mapping**

BIG SUR COAST HIGHWAY MANAGEMENT PLAN

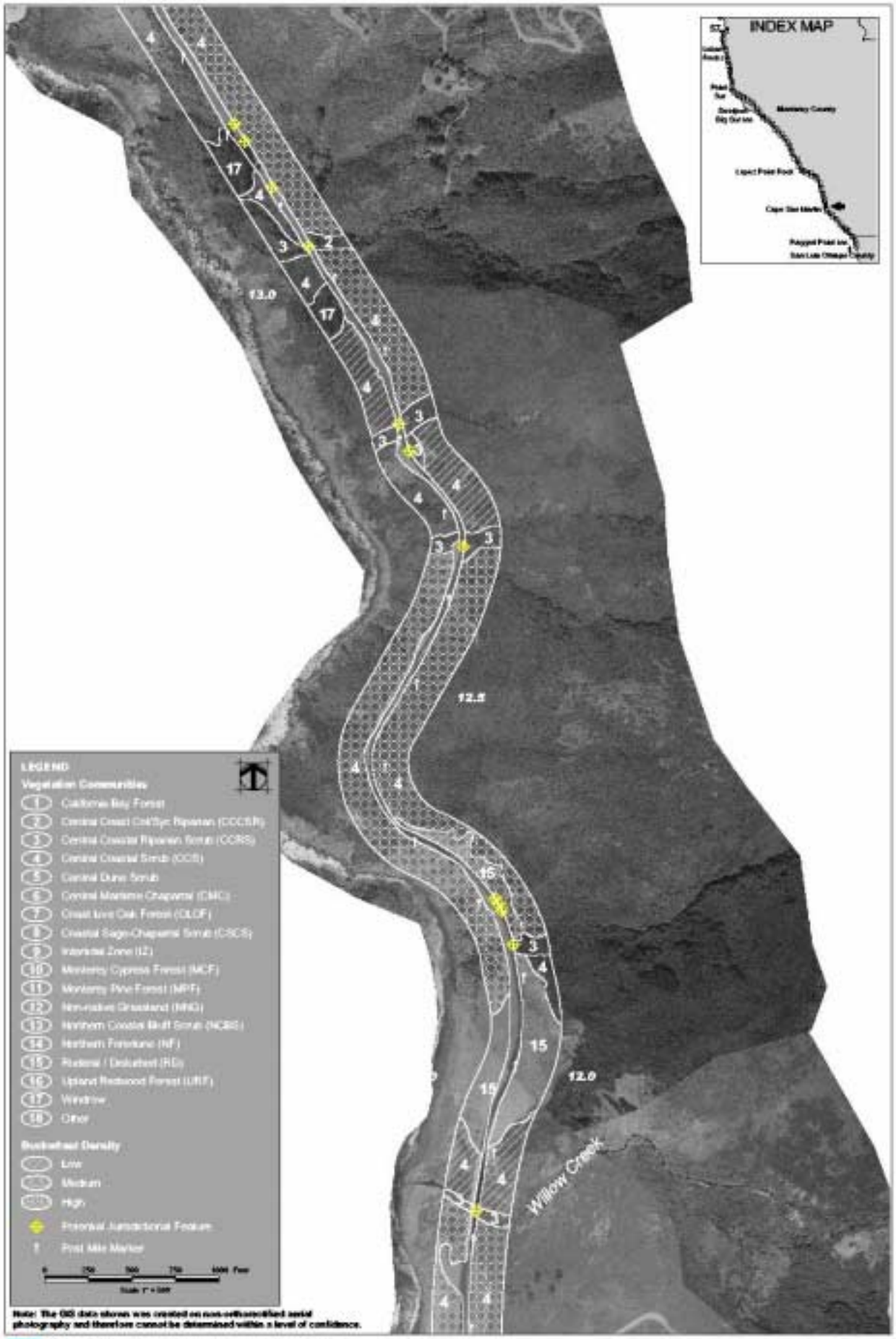

DRAFT **Vegetation Mapping**

BIG SUR COAST HIGHWAY MANAGEMENT PLAN

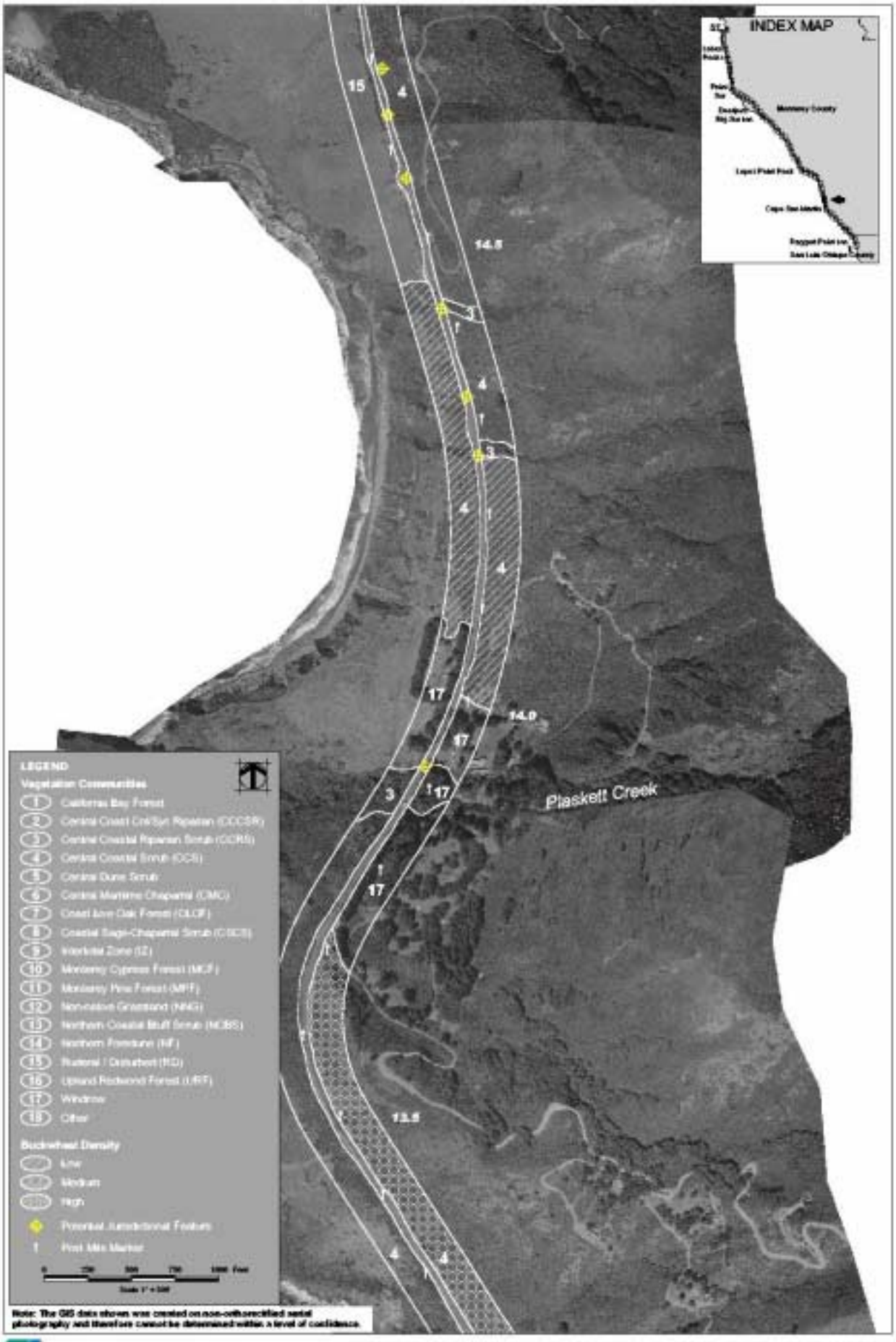

Caltrans

DRAFT Vegetation Mapping

BIG SUR COAST HIGHWAY MANAGEMENT PLAN

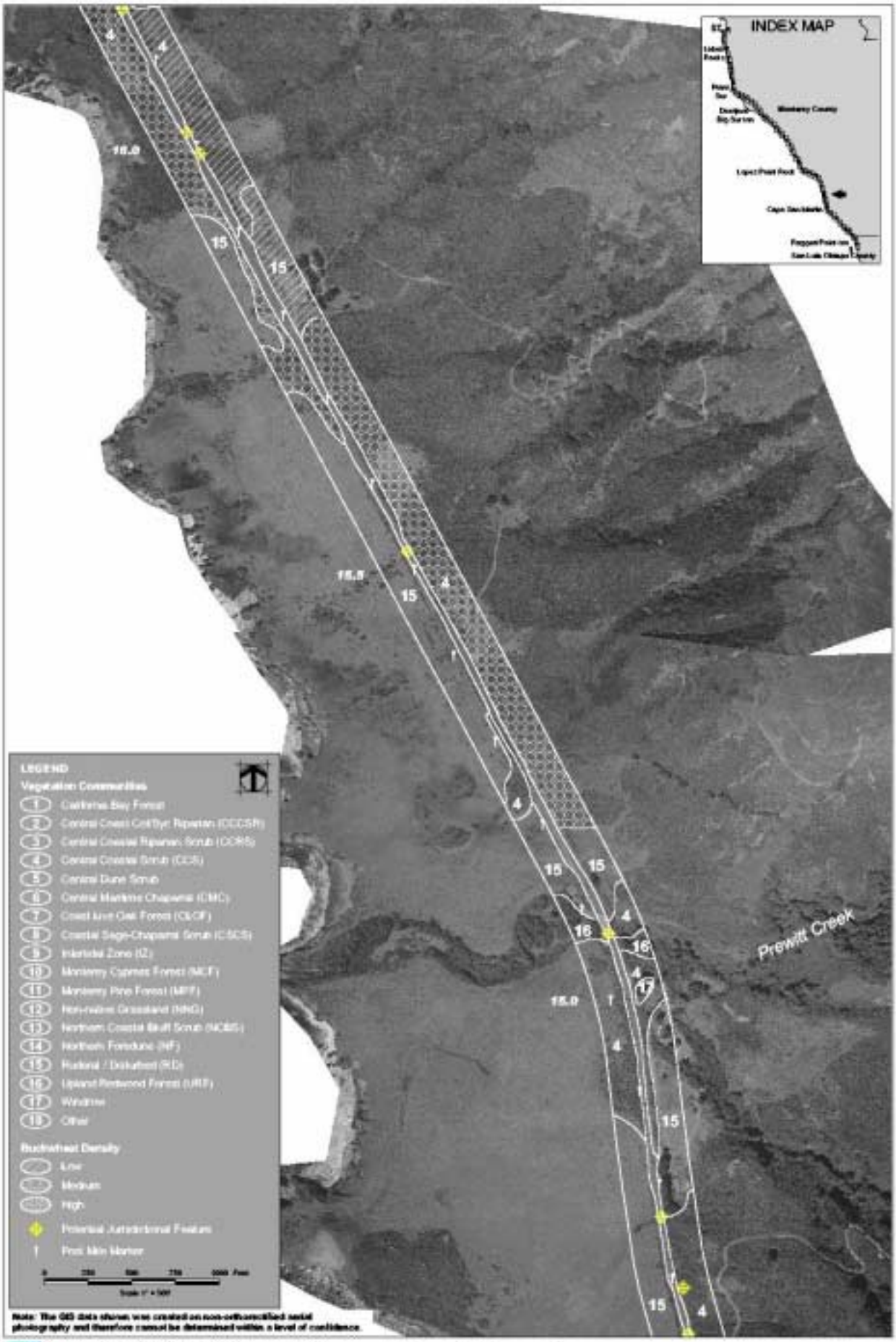

DRAFT **Vegetation Mapping**

BIG SUR COAST HIGHWAY MANAGEMENT PLAN

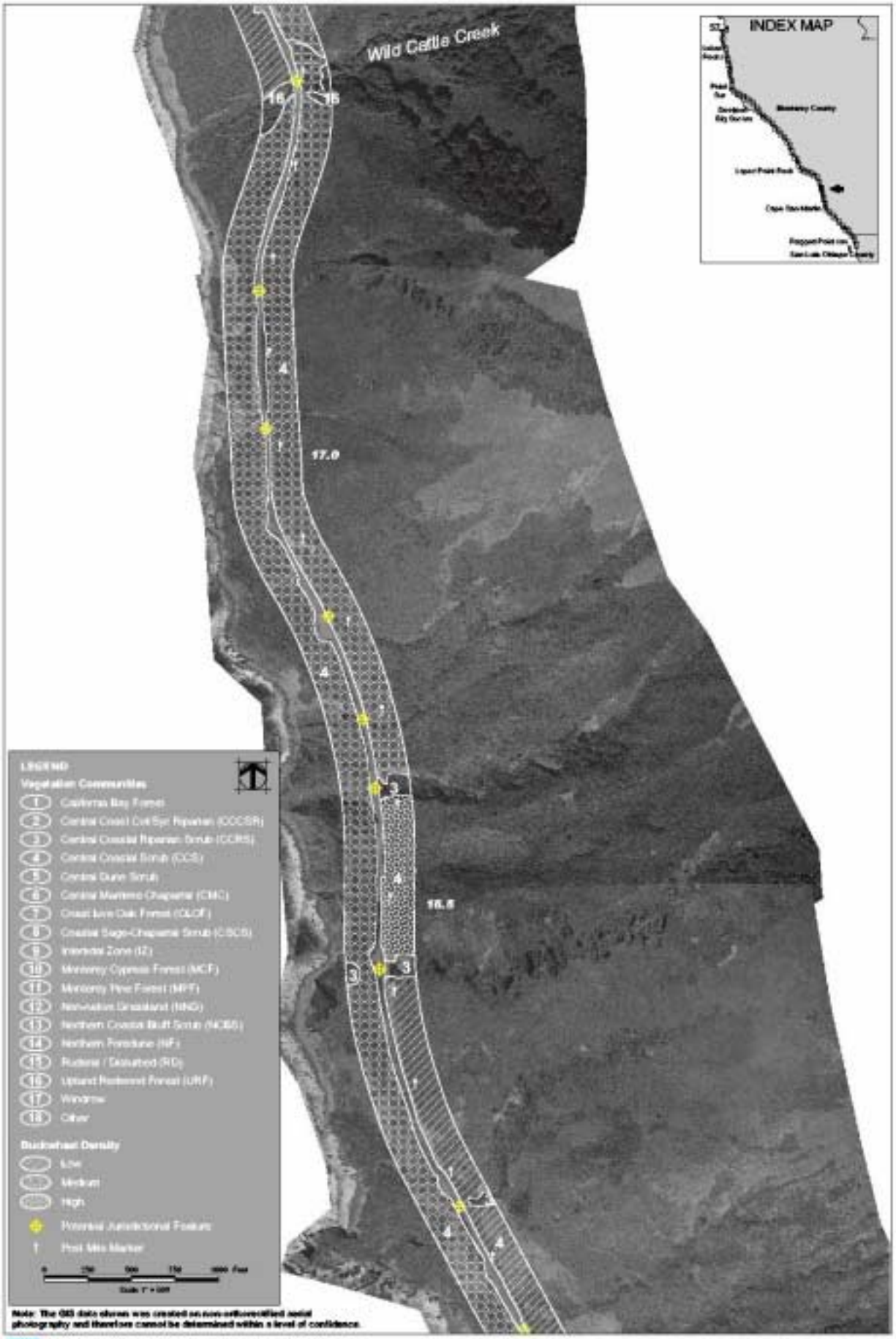

DRAFT **Vegetation Mapping**

BIG SUR COAST HIGHWAY MANAGEMENT PLAN

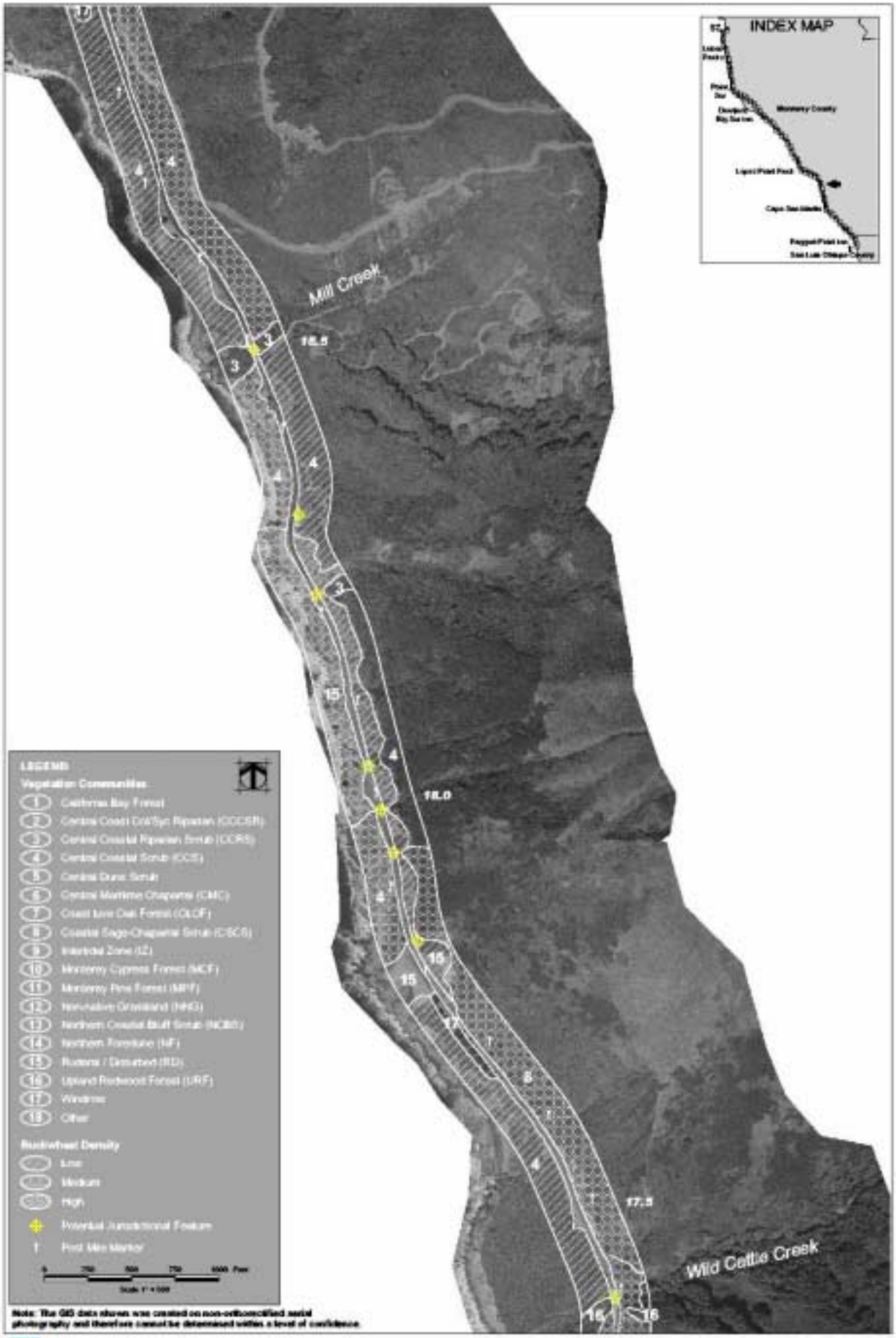

DRAFT **Vegetation Mapping**

BIG SUR COAST HIGHWAY MANAGEMENT PLAN

Map 16 of 57

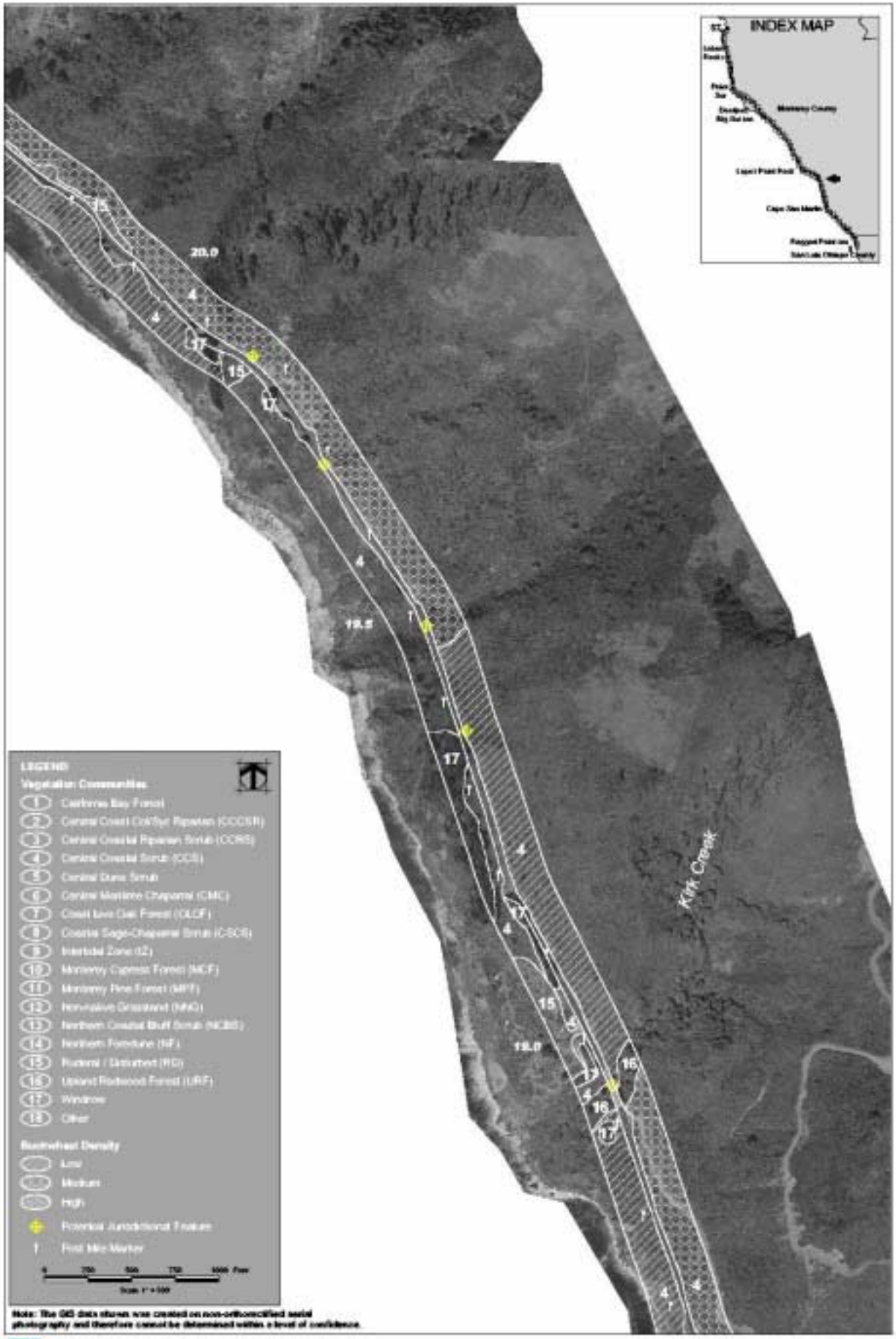

DRAFT **Vegetation Mapping**

BIG SUR COAST HIGHWAY MANAGEMENT PLAN

Map 17 of 57

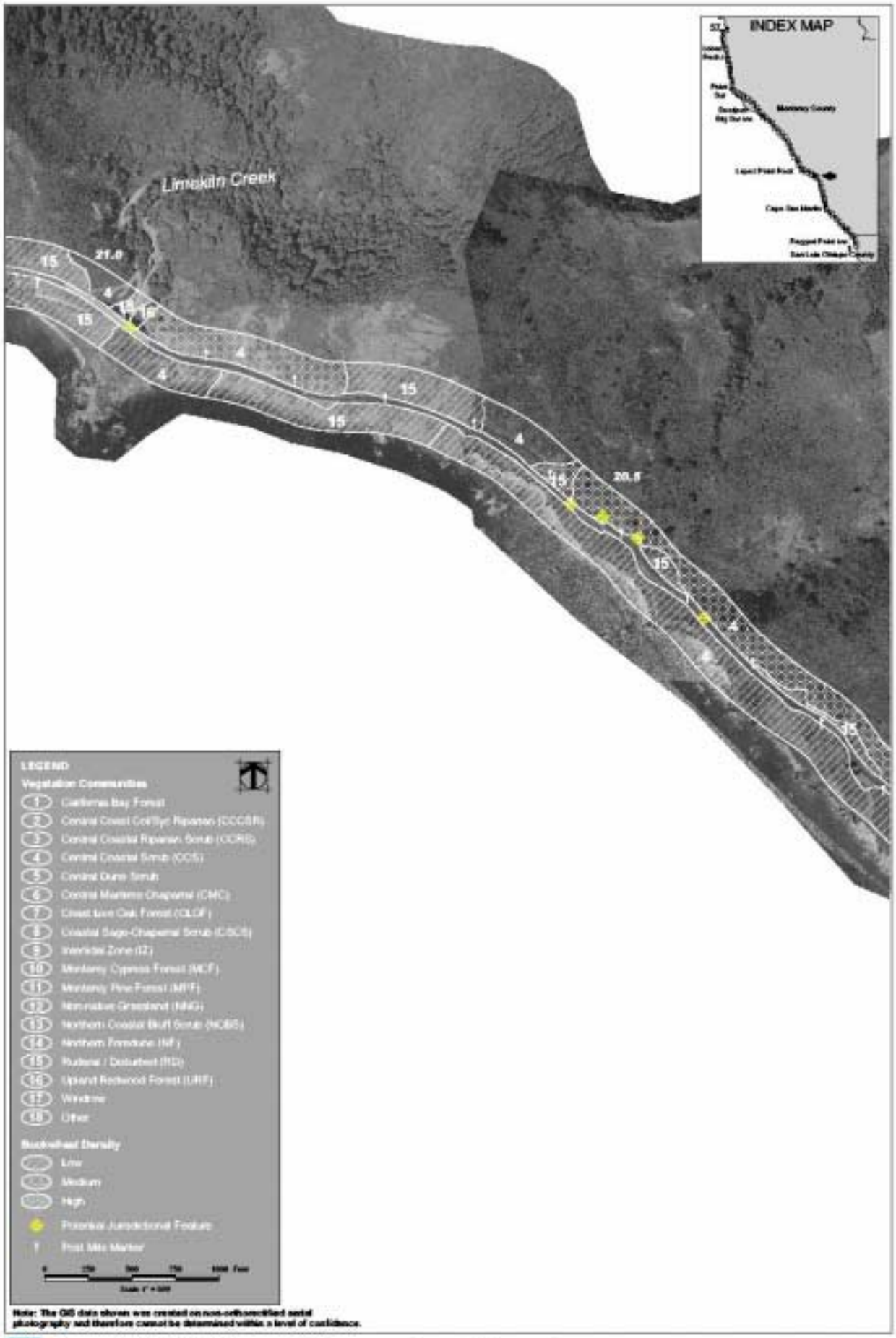

DRAFT **Vegetation Mapping**

BIG SUR COAST HIGHWAY MANAGEMENT PLAN

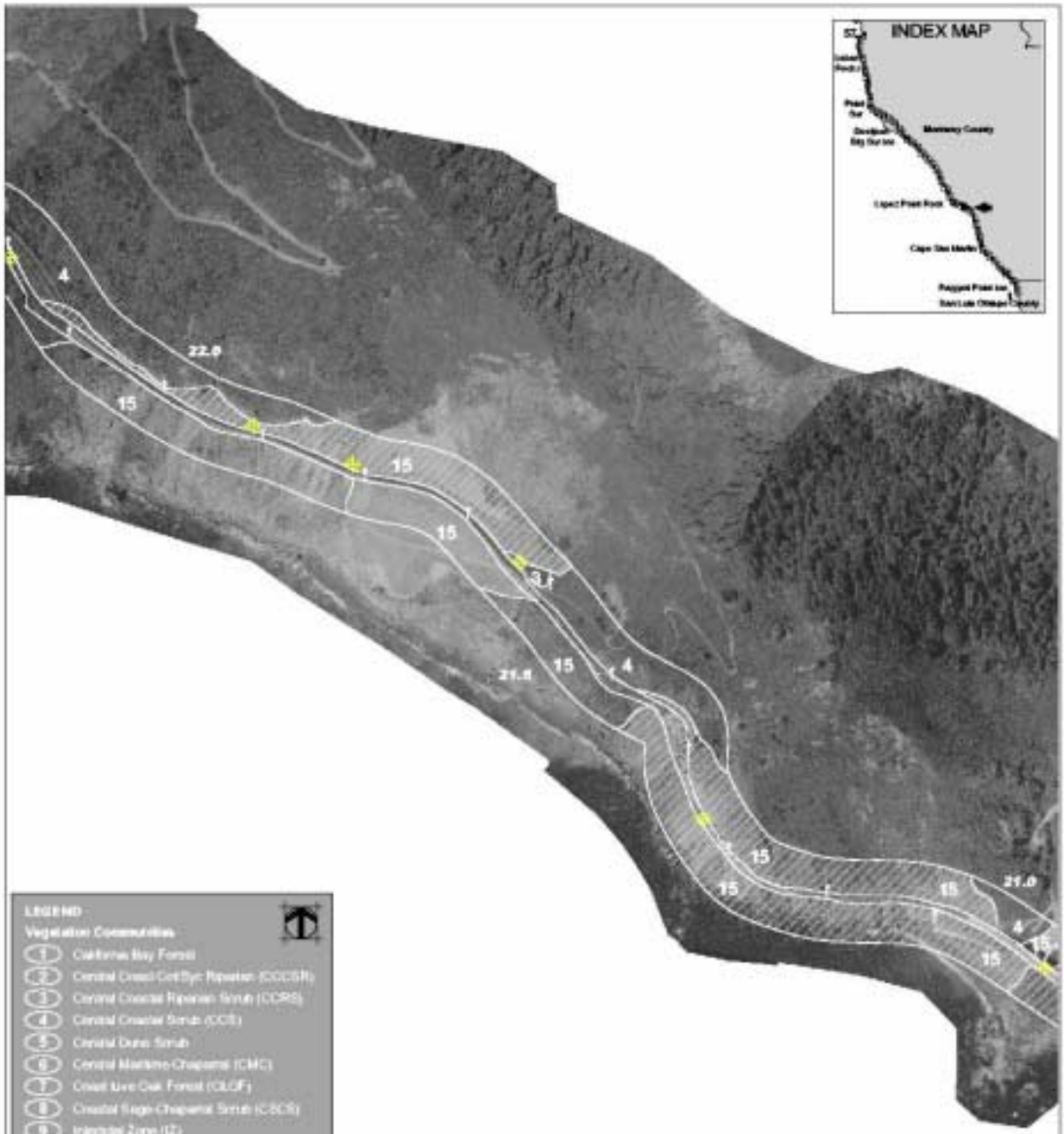

LEGEND

Vegetation Communities

1. California Bay Forest
2. Central Coast Cott/Syc Riparian (CCCSR)
3. Central Coastal Riparian Scrub (CCRS)
4. Central Coastal Scrub (CCS)
5. Central Dune Scrub
6. Central Maritime Chaparral (CMC)
7. Coast Live Oak Forest (CLOF)
8. Coastal Sage Chaparral Scrub (CSCS)
9. Interstitial Zone (IZ)
10. Monterey Cypress Forest (MCF)
11. Monterey Pine Forest (MPF)
12. Non-native Grassland (NNG)
13. Northern Coastal Bluff Scrub (NCBS)
14. Northern Foredune (NF)
15. Ruderal / Disturbed (RD)
16. Upland Redwood Forest (URF)
17. Windrow
18. Other

Buckwheat Density

- Low
- Medium
- High

Potential Jurisdictional Feature

Post Mile Marker

0 250 500 750 1000 Feet

Scale 1" = 500'

Note: The GIS data shown was created on non-orthorectified aerial photography and therefore cannot be determined within a level of confidence.

Caltrans

DRAFT

Vegetation Mapping

BIG SUR COAST HIGHWAY MANAGEMENT PLAN

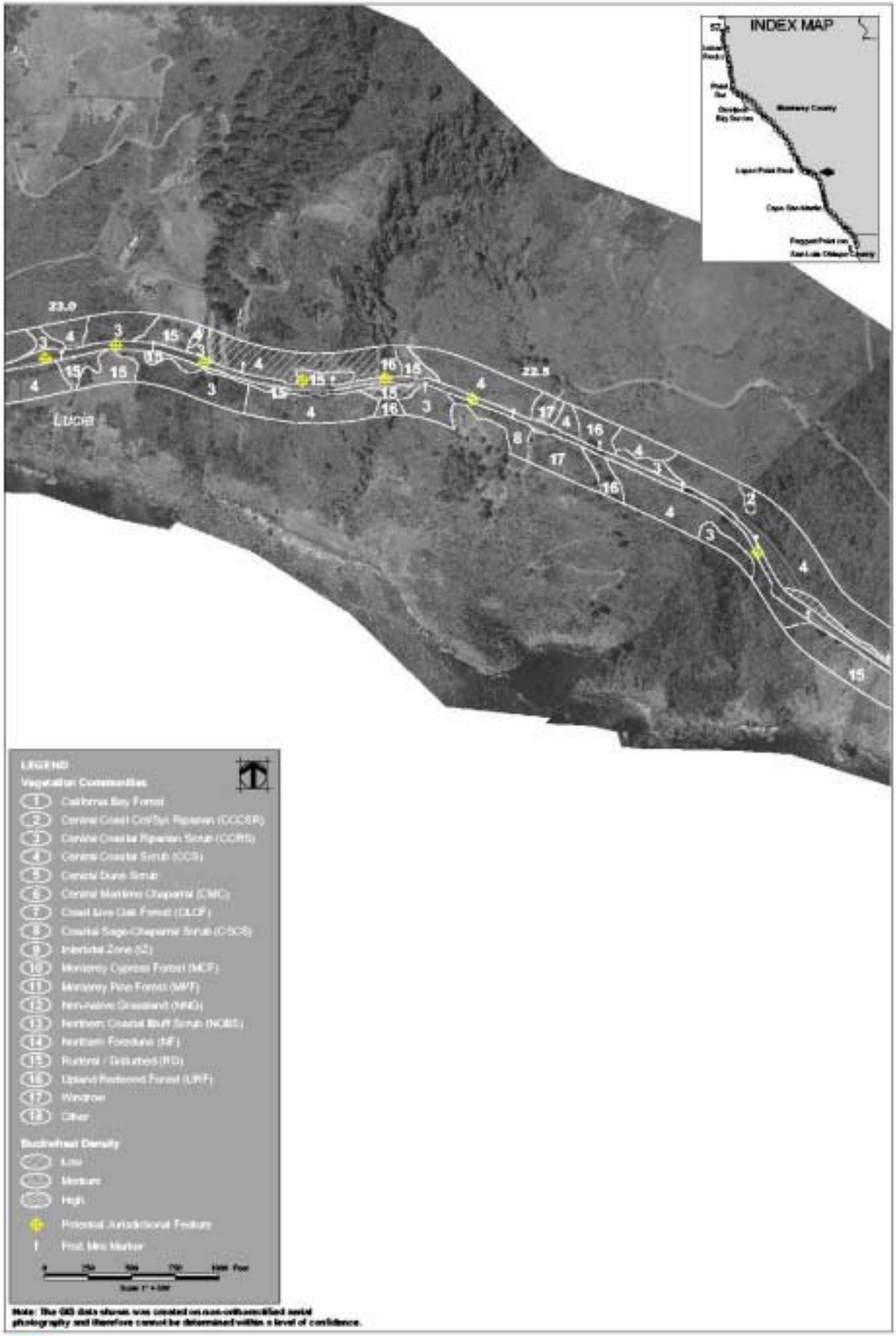

DRAFT **Vegetation Mapping**

BIG SUR COAST HIGHWAY MANAGEMENT PLAN

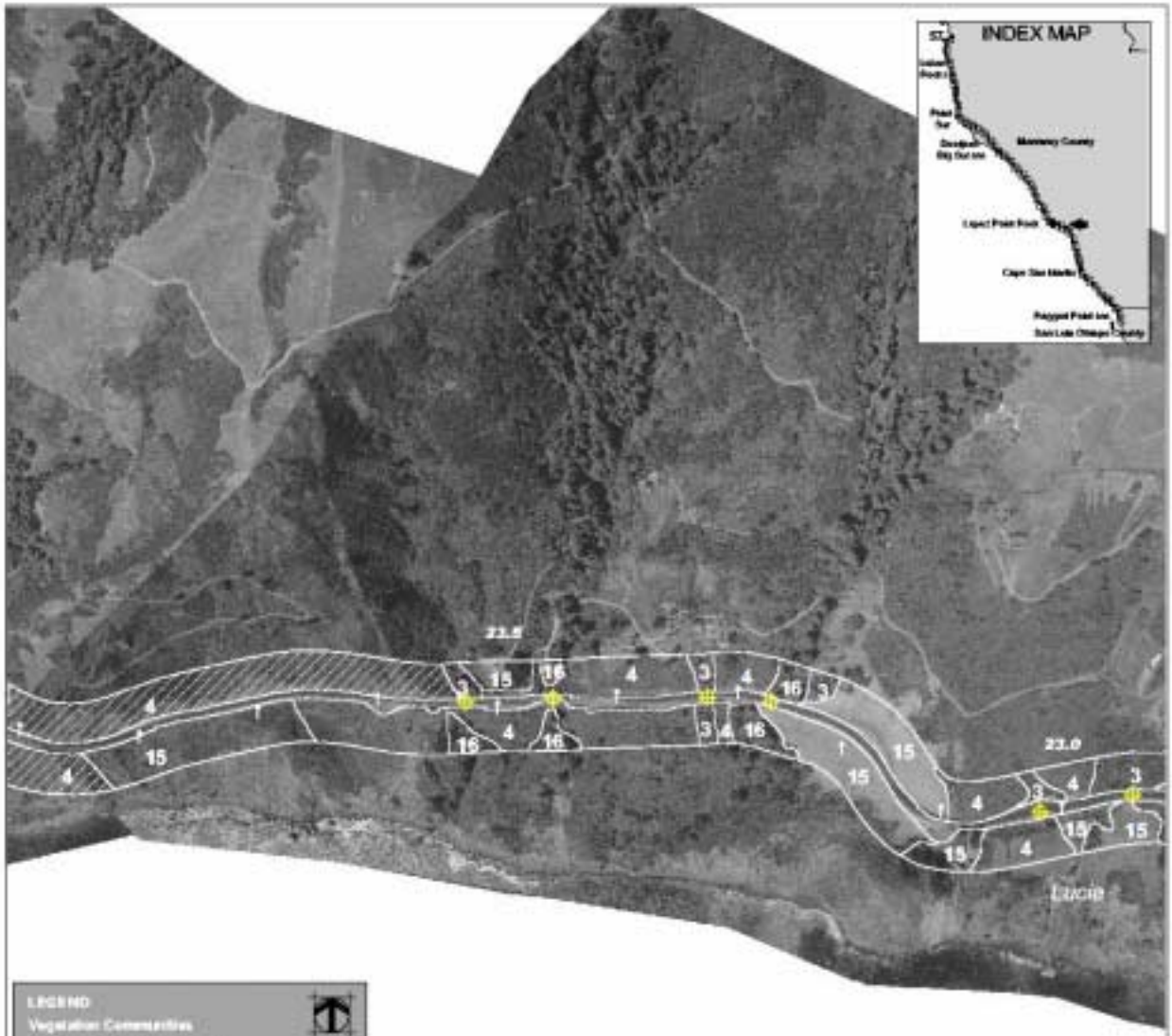

LEGEND

Vegetation Communities

1. California Bay Forest
2. Central Coast Cottonwood Riparian (CCCSR)
3. Central Coastal Riparian Scrub (CCRS)
4. Central Coastal Scrub (CCS)
5. Central Dune Scrub
6. Central Maritime Chaparral (CMC)
7. Coast Live Oak Forest (CLOF)
8. Coastal Sage-Chaparral Scrub (CSCS)
9. Intertidal Zone (IZ)
10. Monterey Cypress Forest (MCF)
11. Monterey Pine Forest (MPF)
12. Non-native Grassland (NNG)
13. Northern Coastal Bluff Scrub (NCBS)
14. Northern Foredune (NF)
15. Ruderal / Developed (RD)
16. Upland Redwood Forest (URF)
17. Windrow
18. Other

Buckwheat Density

- Low
- Medium
- High

Potential Jurisdictional Feature

Post Mile Marker

0 250 500 750 1000 Feet

Scale: 1" = 500'

Note: The GIS data shown was created on non-orthorectified aerial photography and therefore cannot be determined within a level of confidence.

Caltrans

DRAFT

Vegetation Mapping

BIG SUR COAST HIGHWAY MANAGEMENT PLAN

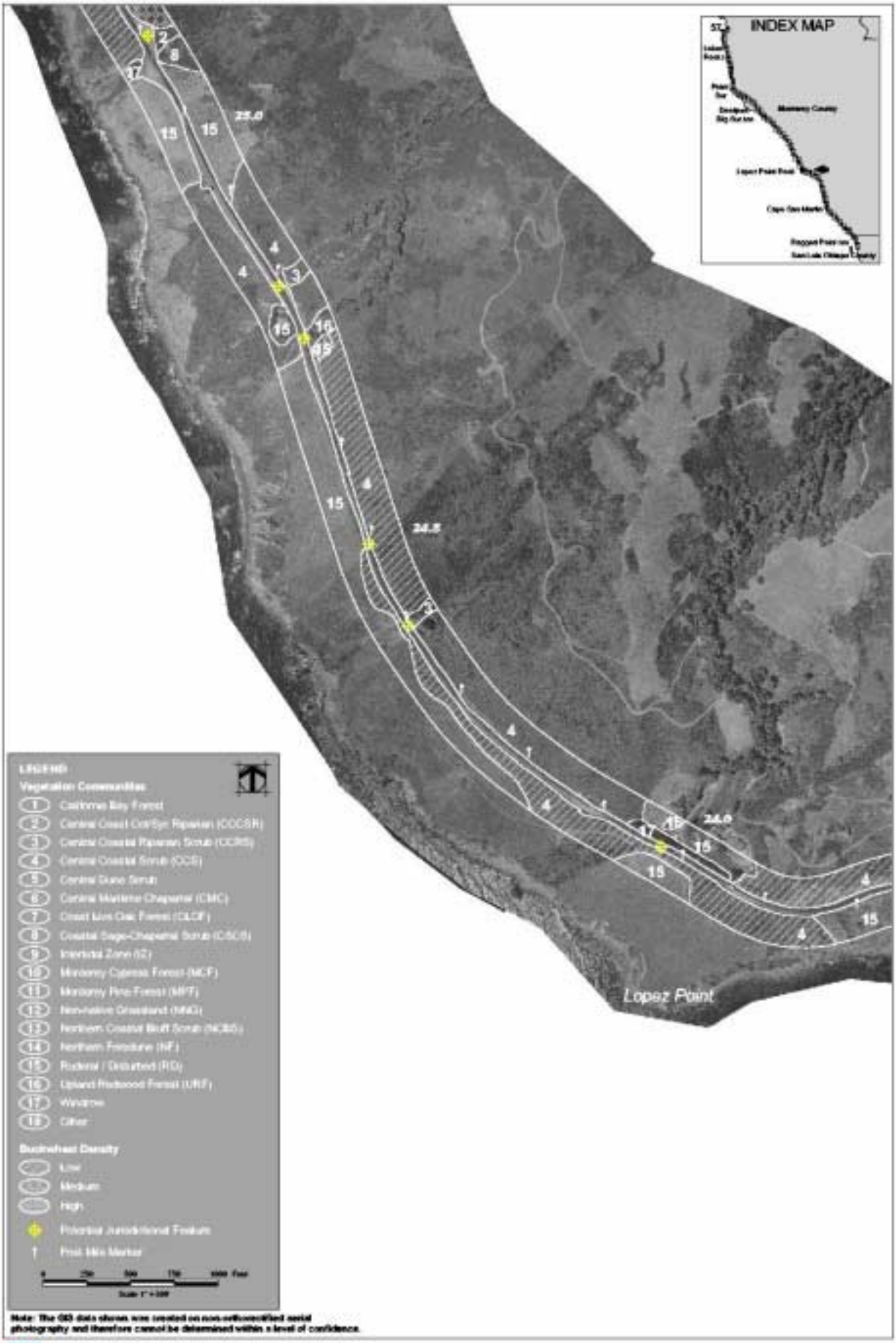

Caltrans

DRAFT

Vegetation Mapping

BIG SUR COAST HIGHWAY MANAGEMENT PLAN

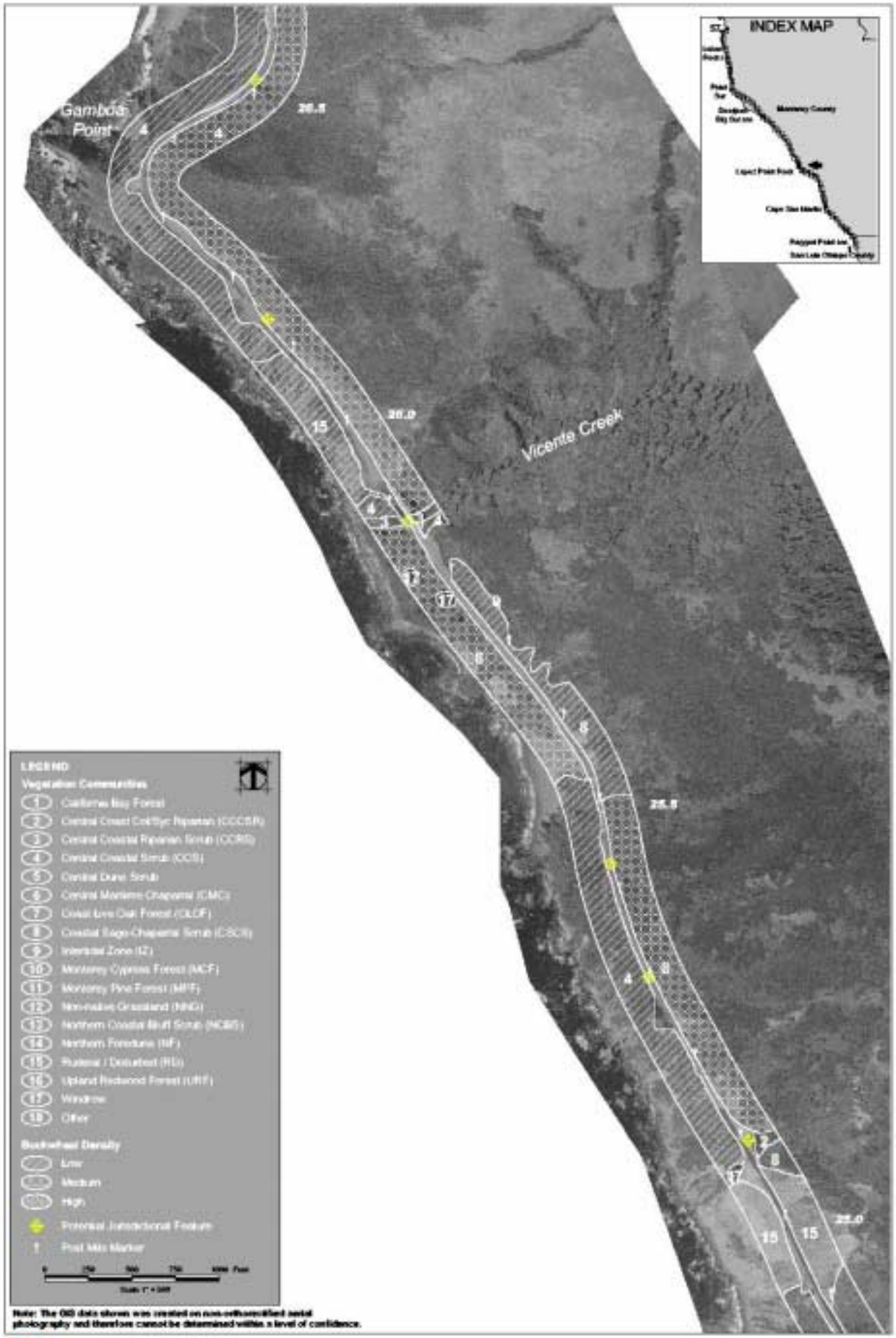

DRAFT **Vegetation Mapping**

BIG SUR COAST HIGHWAY MANAGEMENT PLAN

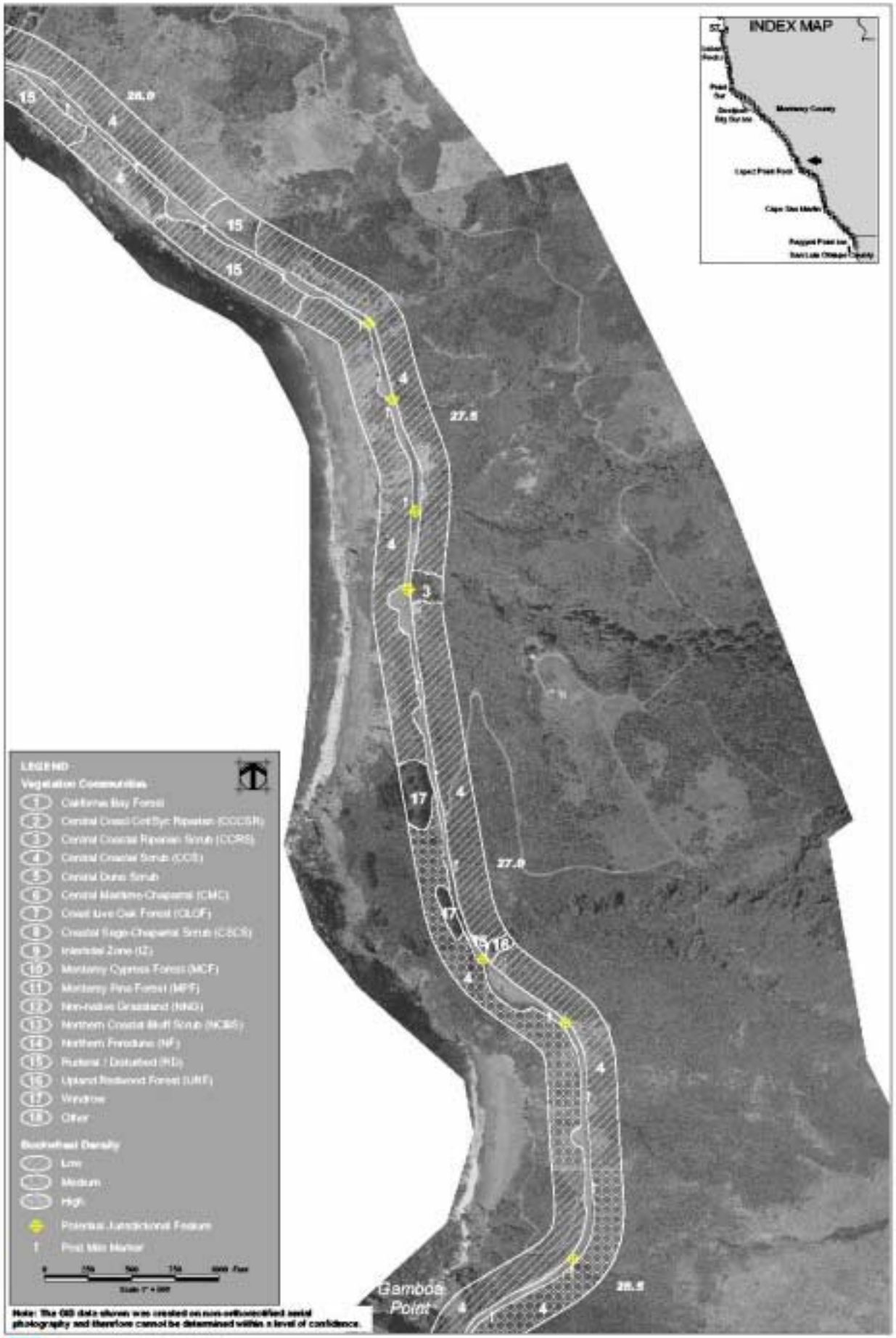

DRAFT **Vegetation Mapping**

BIG SUR COAST HIGHWAY MANAGEMENT PLAN

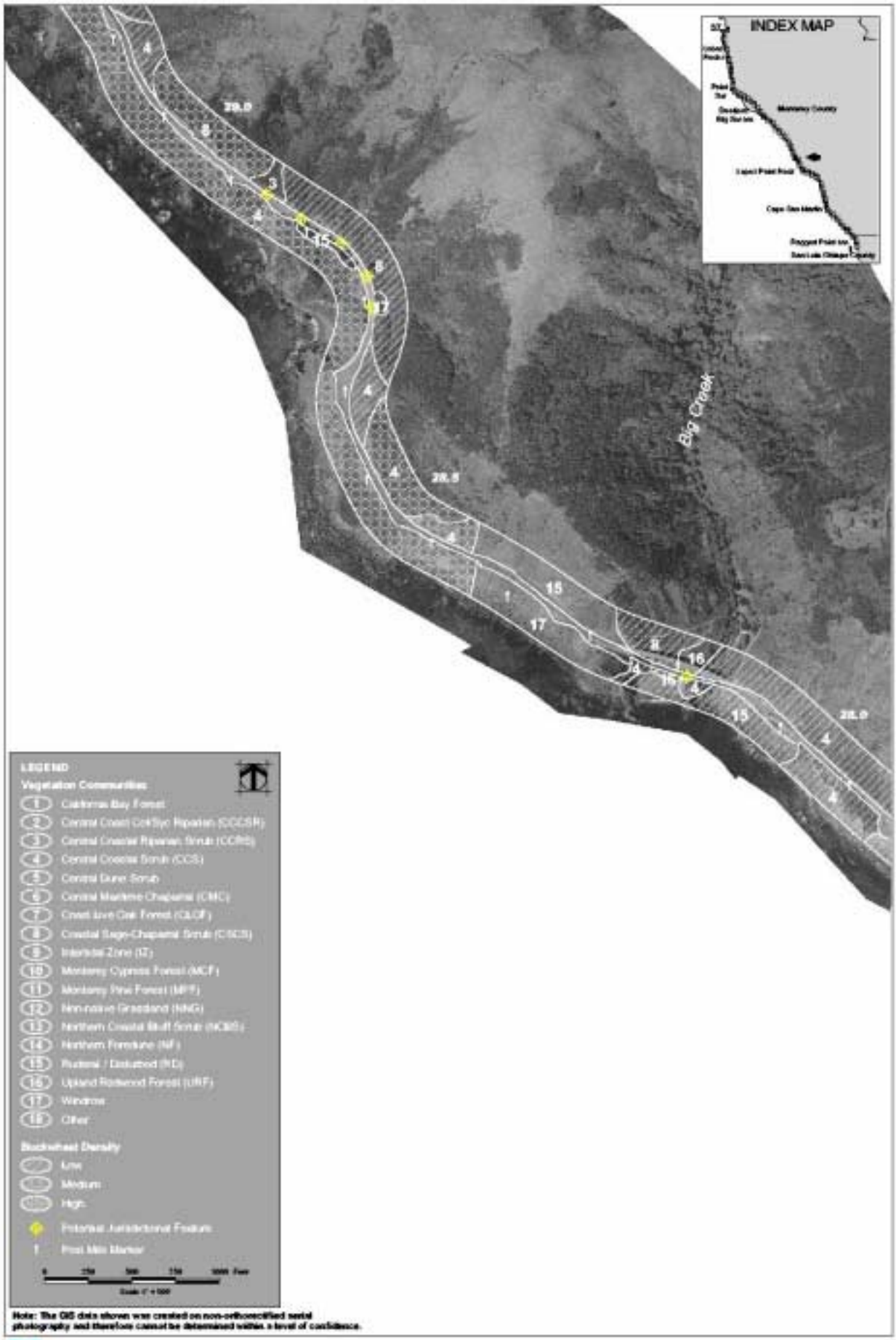

DRAFT **Vegetation Mapping**

BIG SUR COAST HIGHWAY MANAGEMENT PLAN

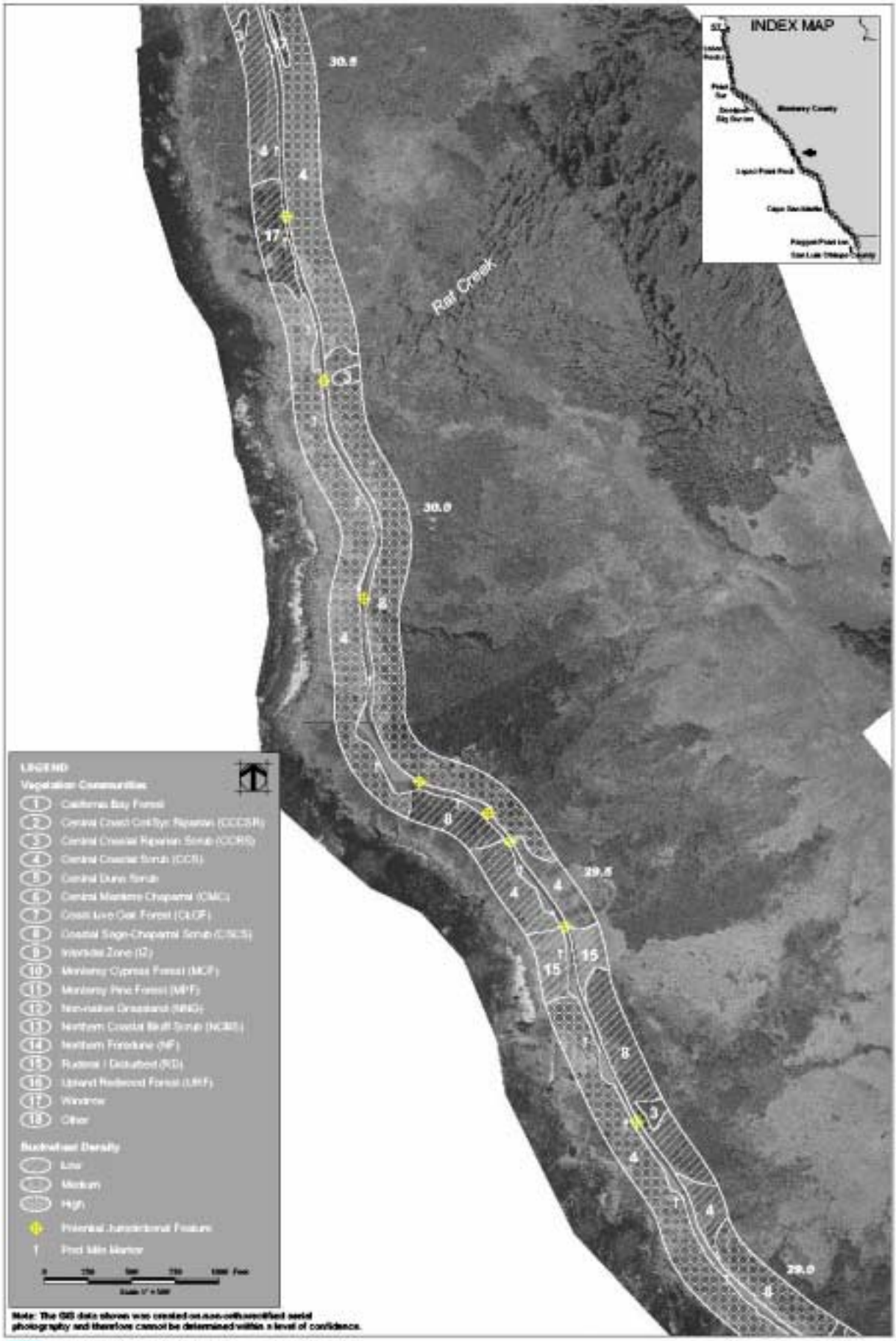

Caltrans

DRAFT **Vegetation Mapping**

BIG SUR COAST HIGHWAY MANAGEMENT PLAN

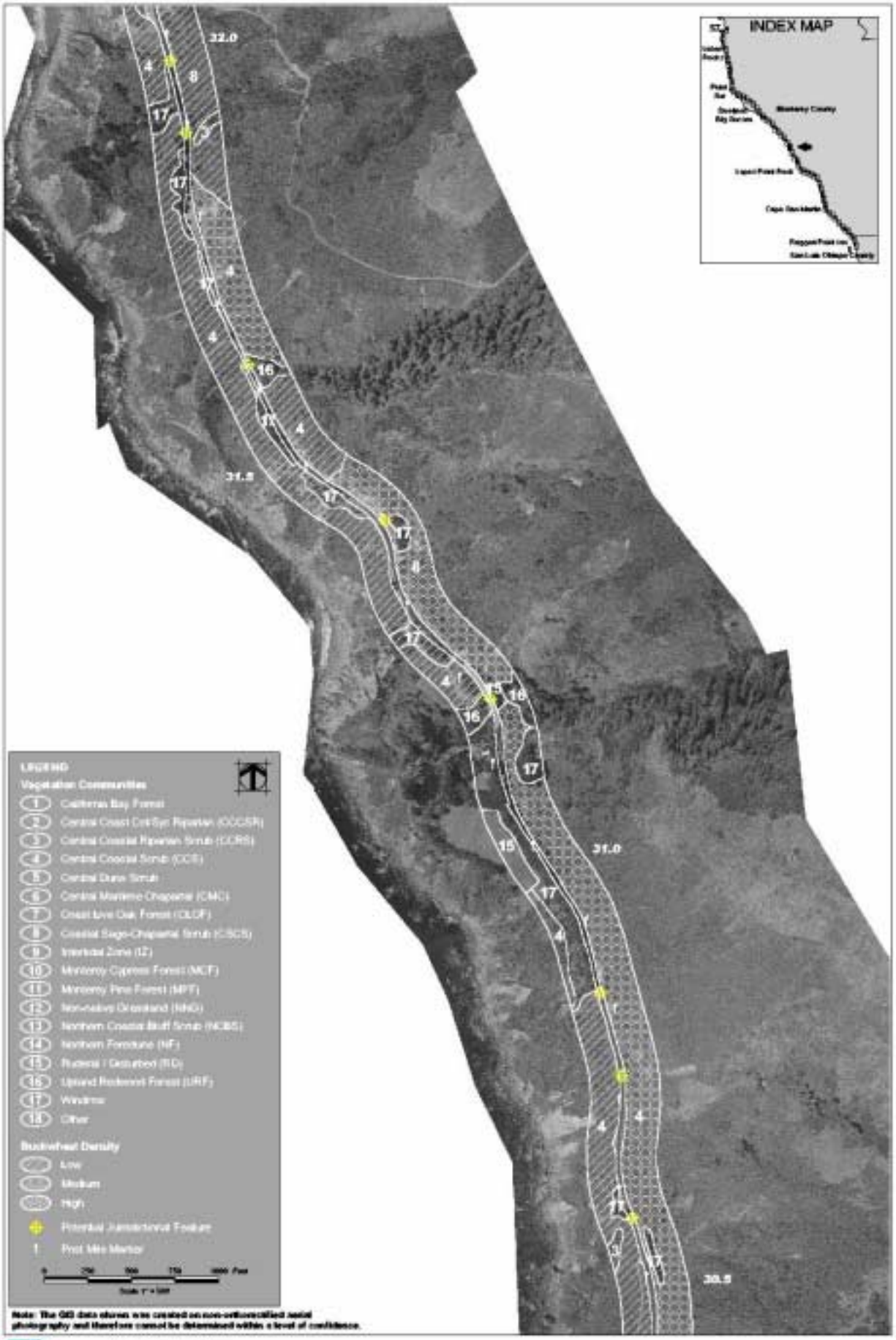

DRAFT **Vegetation Mapping**

BIG SUR COAST HIGHWAY MANAGEMENT PLAN

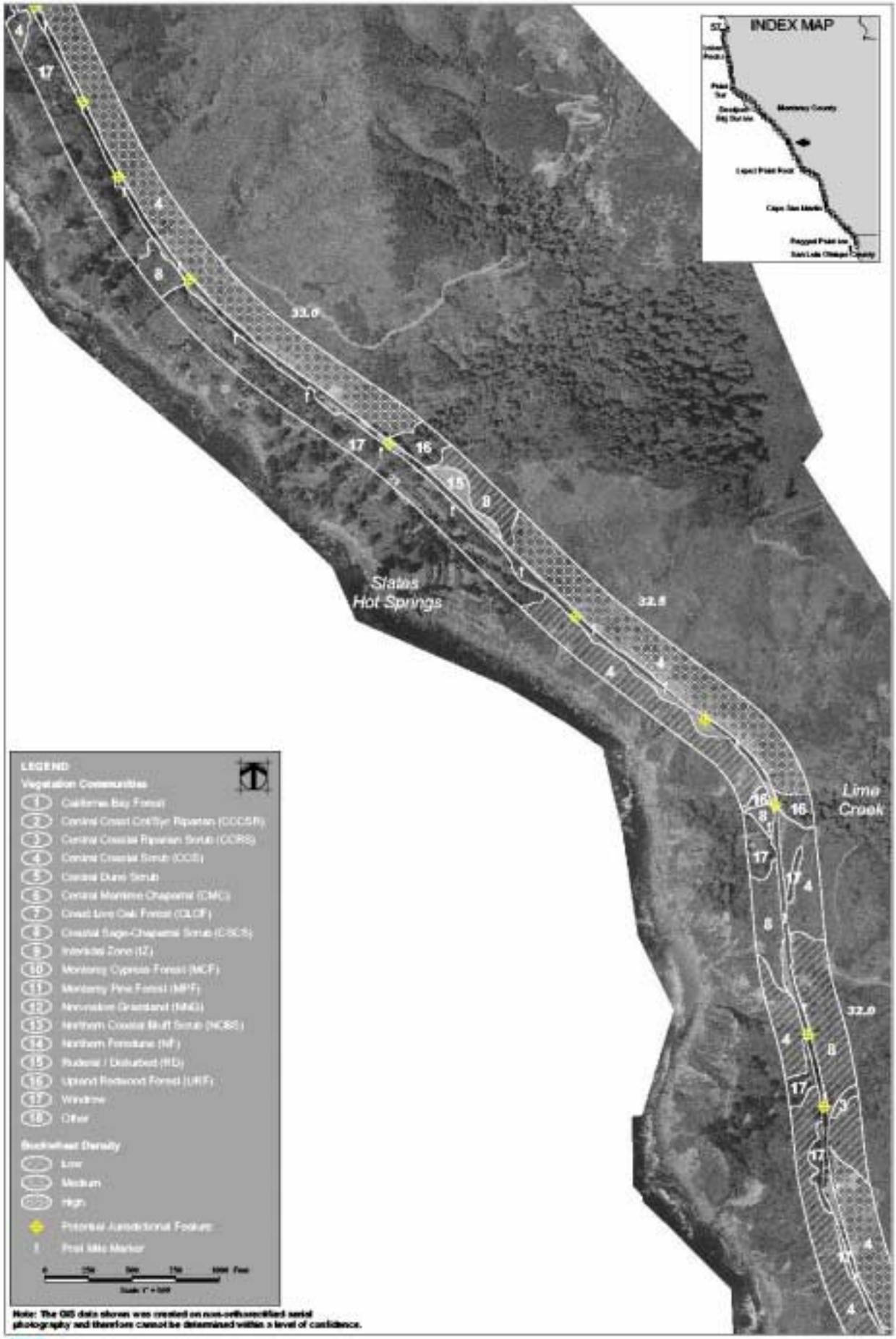

DRAFT **Vegetation Mapping**

BIG SUR COAST HIGHWAY MANAGEMENT PLAN

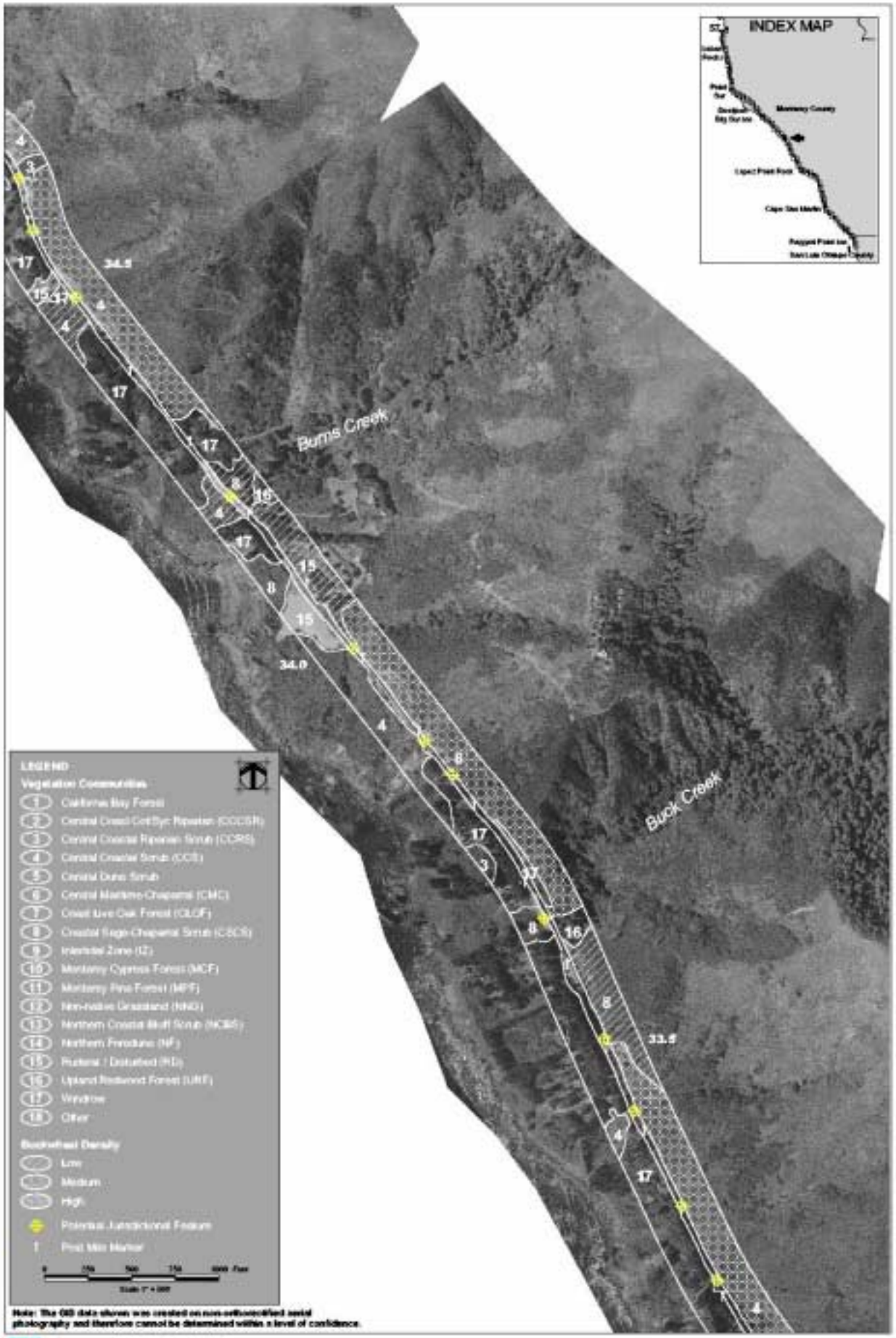

DRAFT **Vegetation Mapping**

BIG SUR COAST HIGHWAY MANAGEMENT PLAN

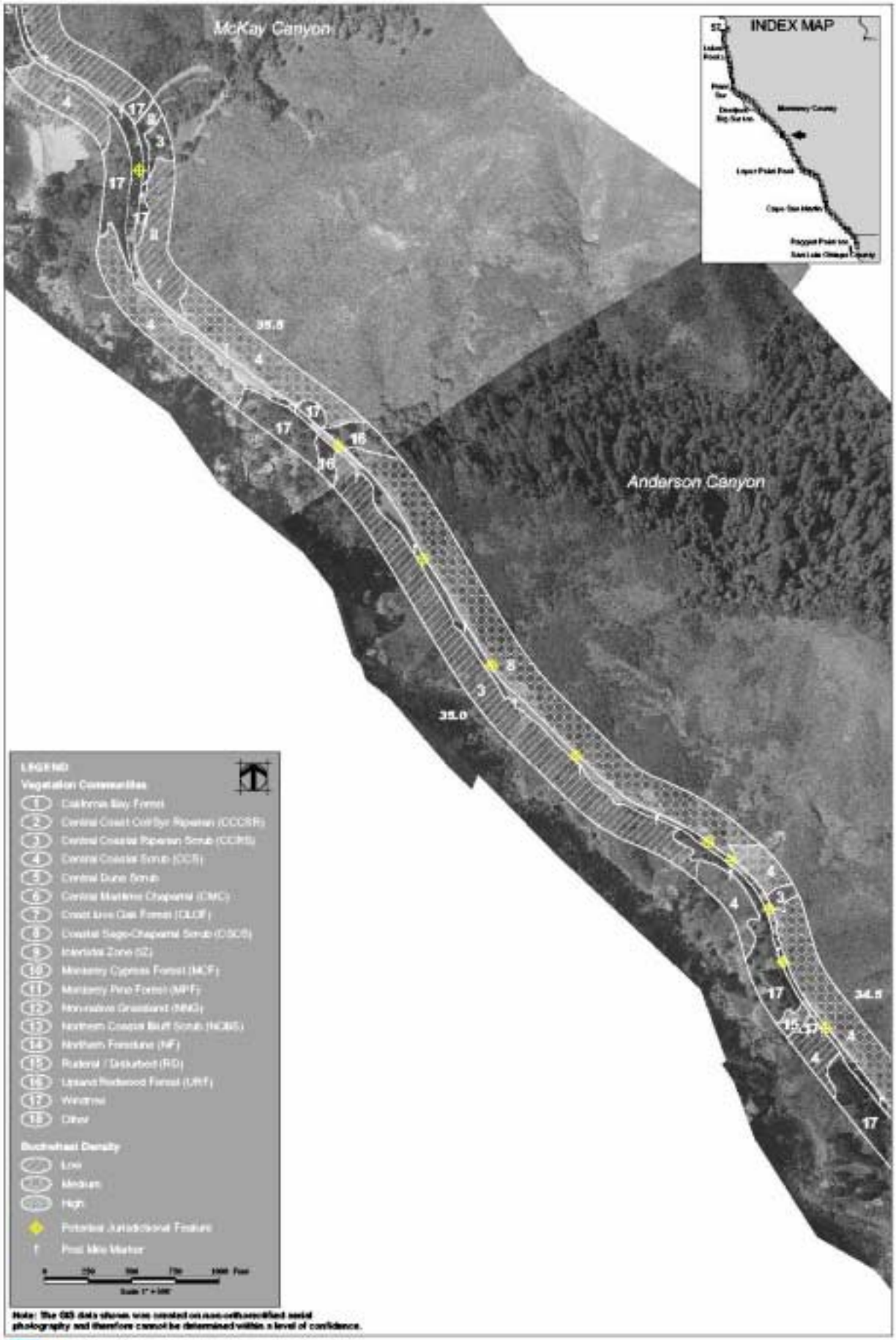

DRAFT **Vegetation Mapping**

BIG SUR COAST HIGHWAY MANAGEMENT PLAN

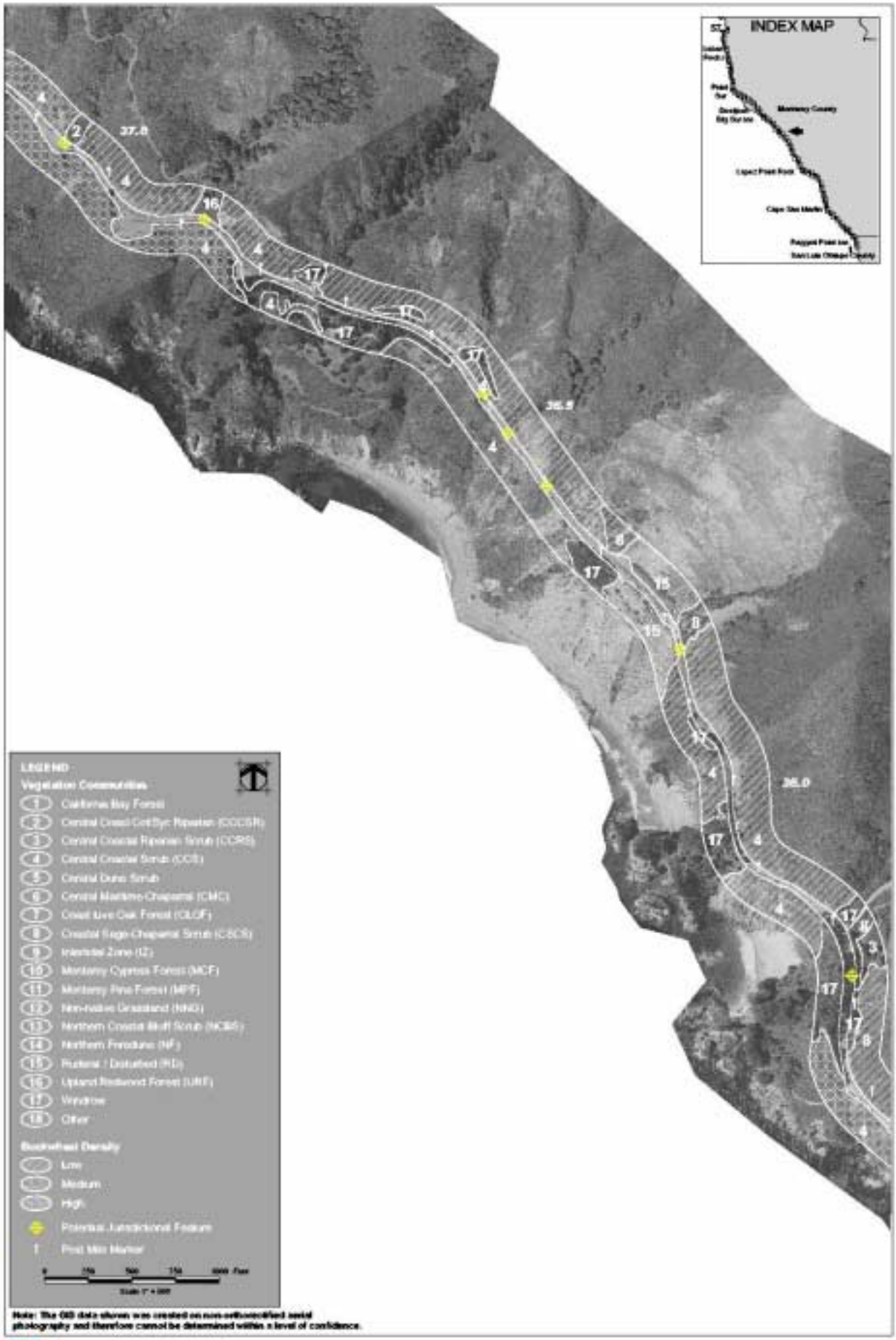

DRAFT **Vegetation Mapping**

BIG SUR COAST HIGHWAY MANAGEMENT PLAN

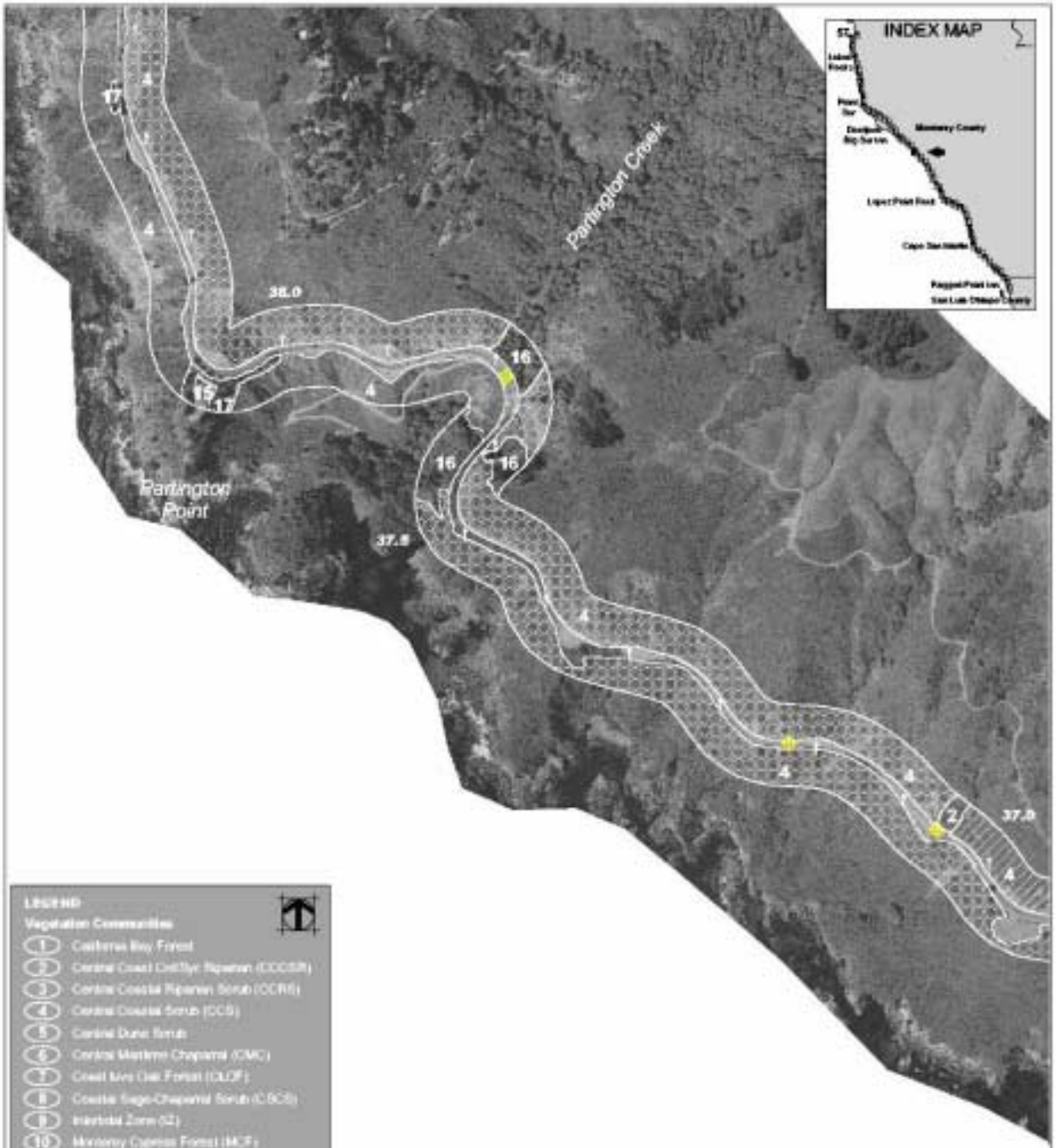

DRAFT **Vegetation Mapping**

BIG SUR COAST HIGHWAY MANAGEMENT PLAN

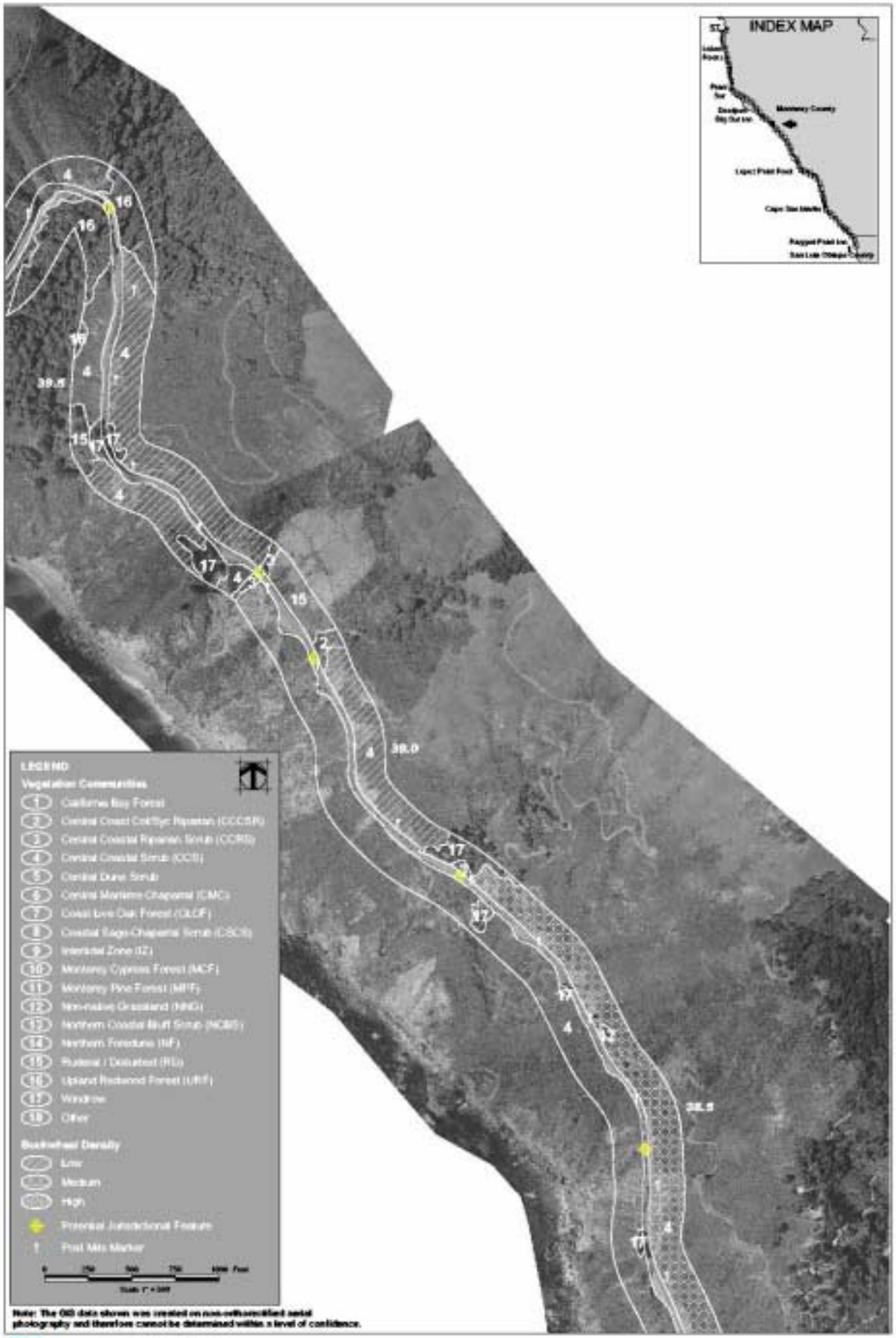

DRAFT **Vegetation Mapping**

BIG SUR COAST HIGHWAY MANAGEMENT PLAN

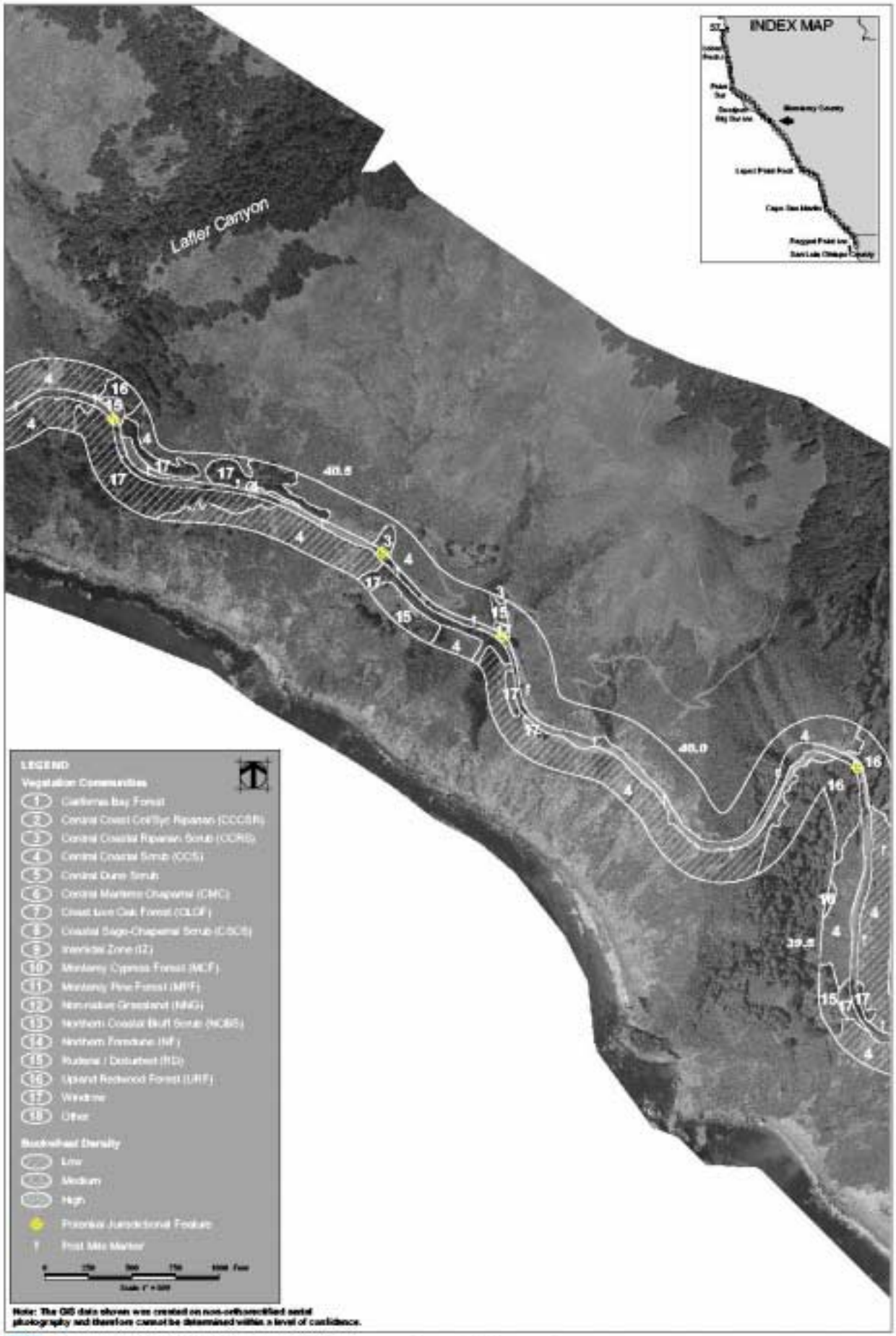

DRAFT **Vegetation Mapping**

BIG SUR COAST HIGHWAY MANAGEMENT PLAN

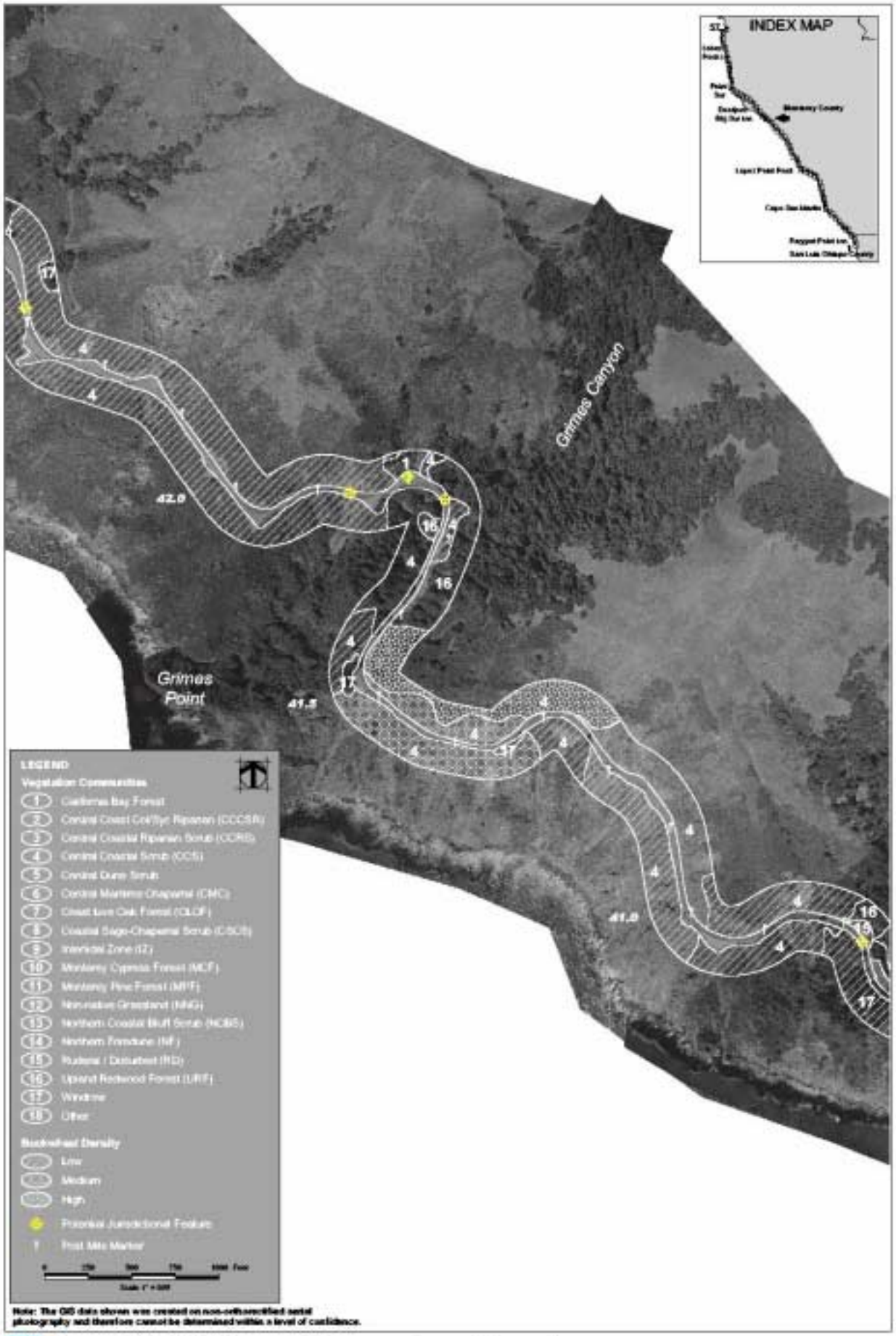

Note: The GIS data shown was created on non-orthorectified aerial photography and therefore cannot be determined within a level of confidence.

DRAFT **Vegetation Mapping**

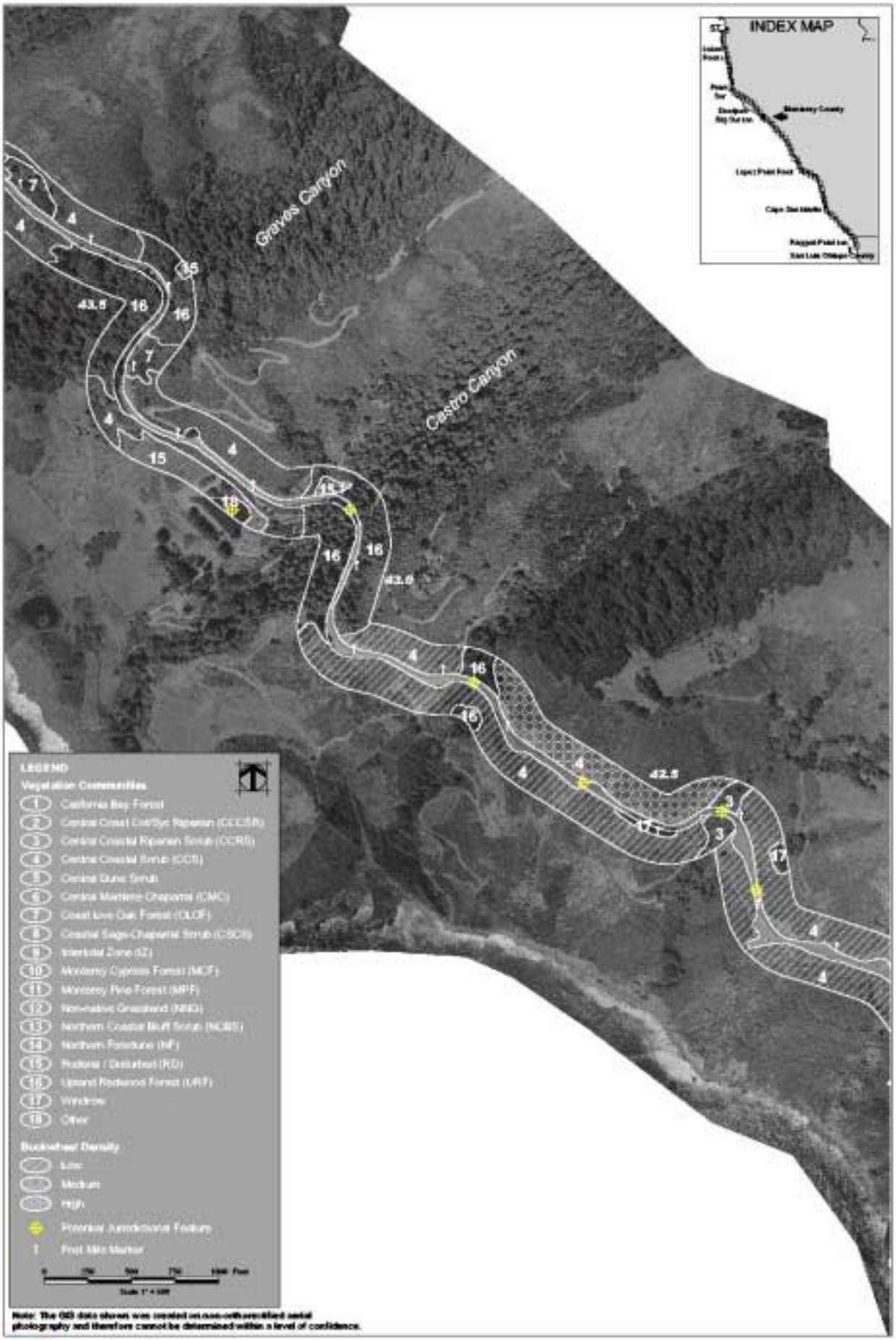

DRAFT **Vegetation Mapping**

BIG SUR COAST HIGHWAY MANAGEMENT PLAN

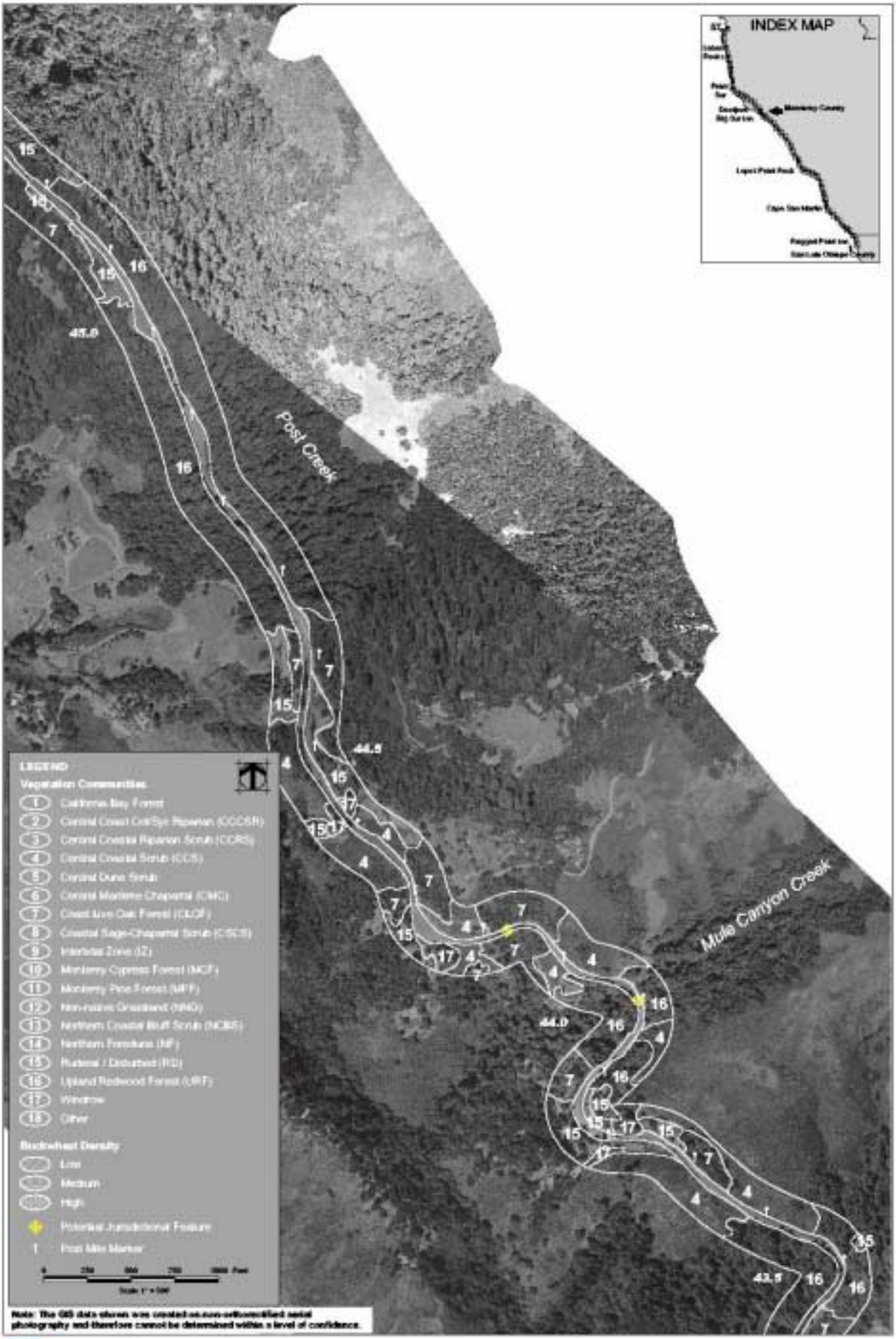

DRAFT **Vegetation Mapping**

BIG SUR COAST HIGHWAY MANAGEMENT PLAN



DRAFT **Vegetation Mapping**

BIG SUR COAST HIGHWAY MANAGEMENT PLAN

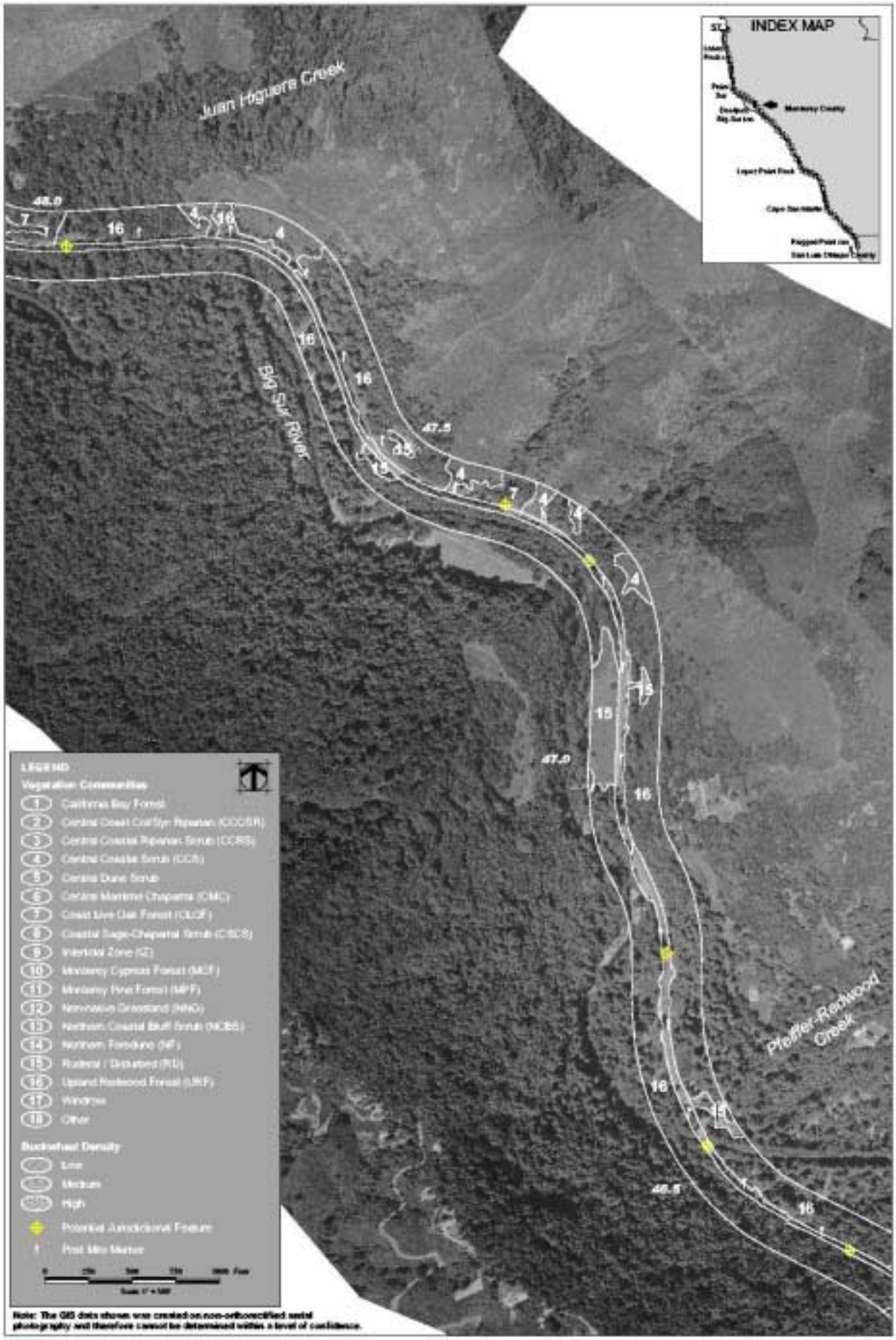

DRAFT **Vegetation Mapping**

BIG SUR COAST HIGHWAY MANAGEMENT PLAN

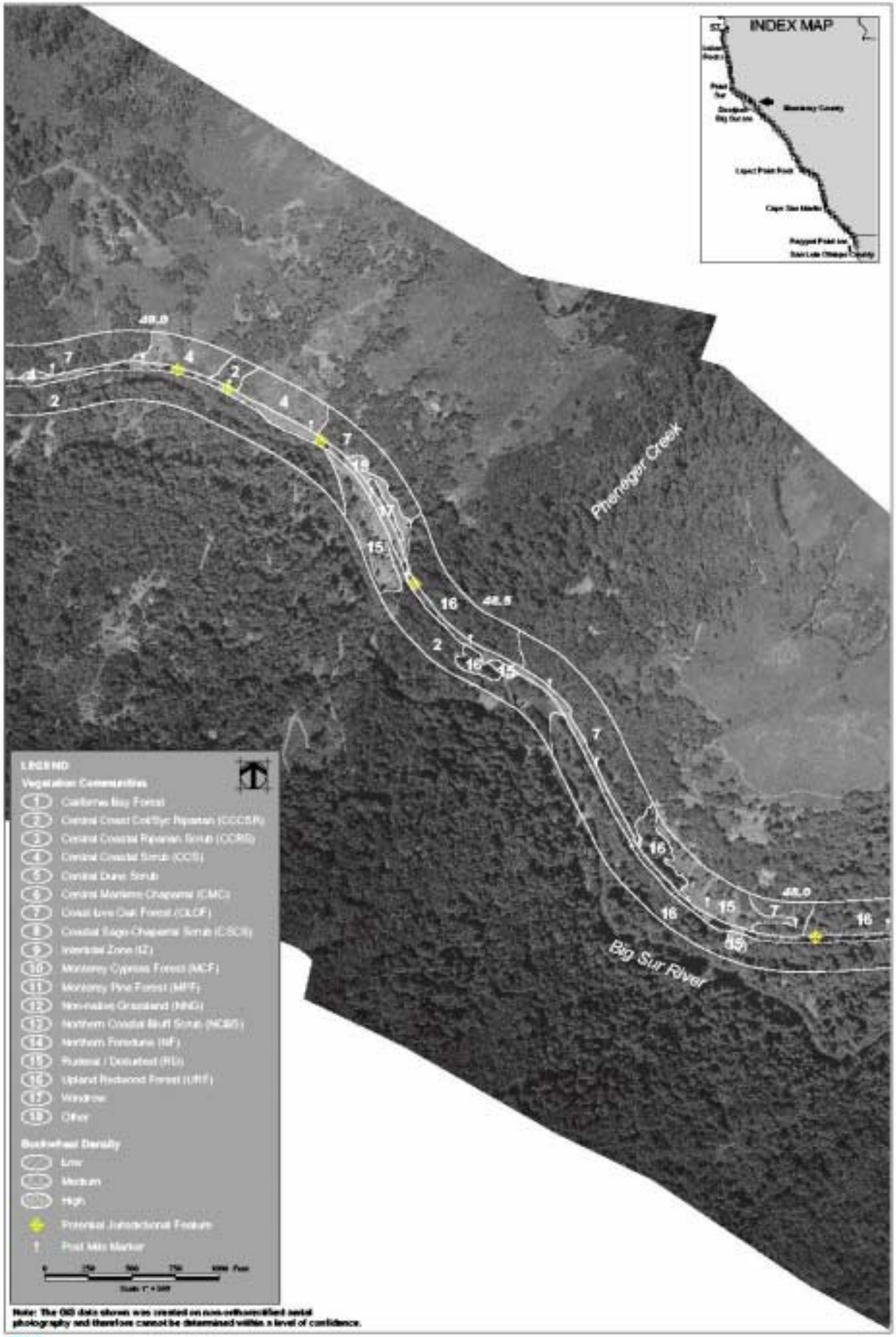

Caltrans

DRAFT **Vegetation Mapping**

BIG SUR COAST HIGHWAY MANAGEMENT PLAN

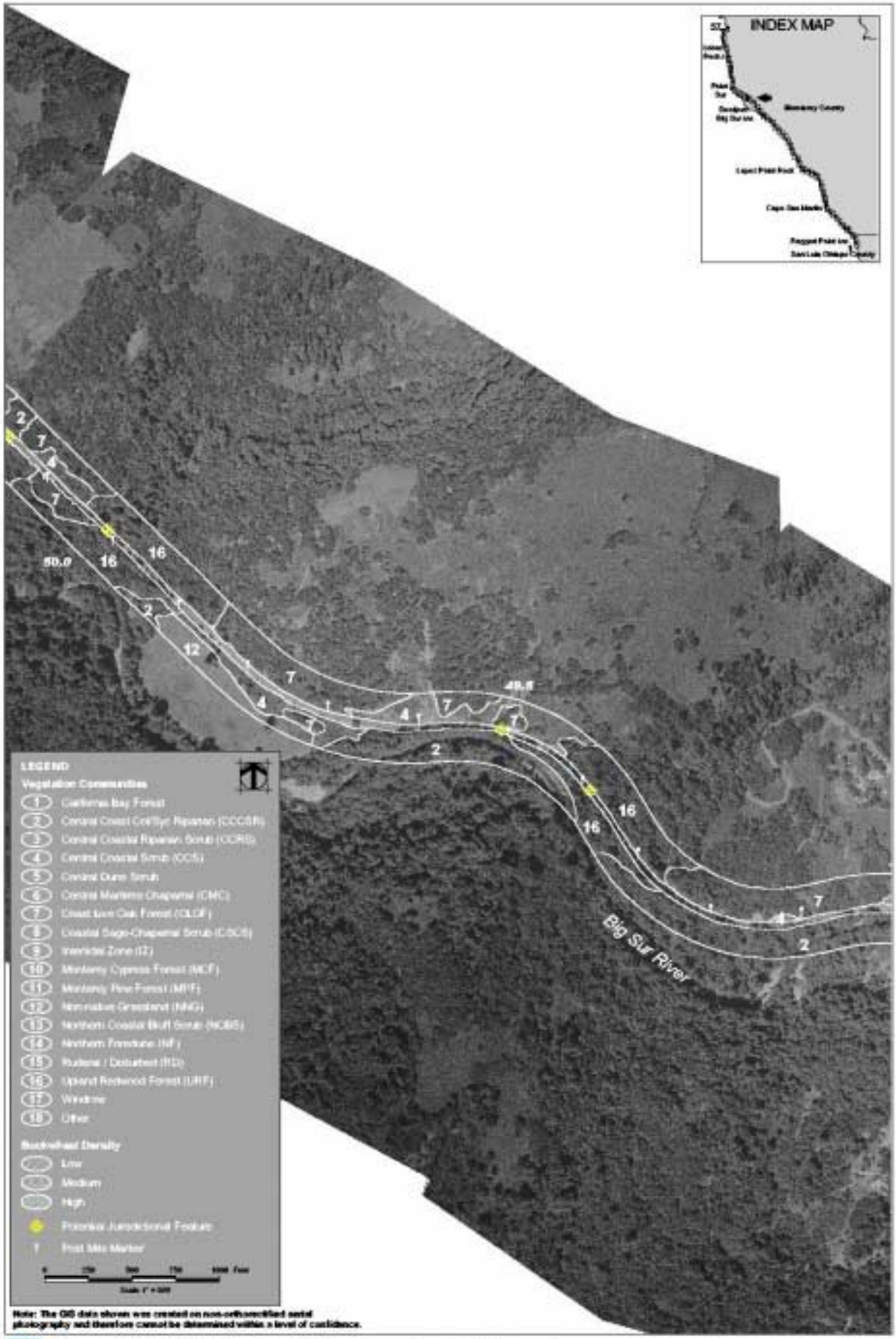

Note: The GIS data shown was created on non-orthorectified aerial photography and therefore cannot be determined within a level of confidence.

DRAFT **Vegetation Mapping**

BIG SUR COAST HIGHWAY MANAGEMENT PLAN

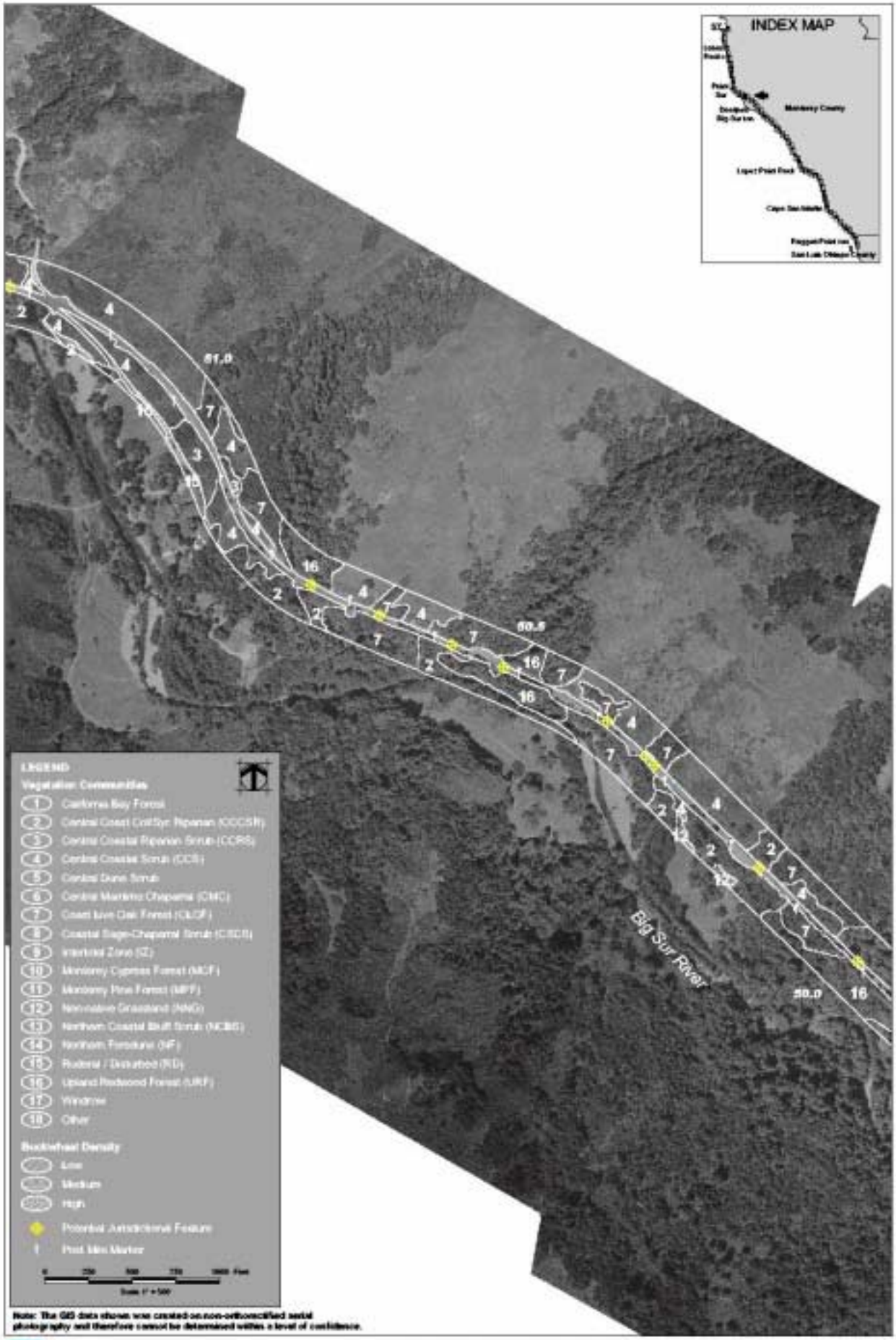

DRAFT **Vegetation Mapping**

BIG SUR COAST HIGHWAY MANAGEMENT PLAN



DRAFT **Vegetation Mapping**

BIG SUR COAST HIGHWAY MANAGEMENT PLAN

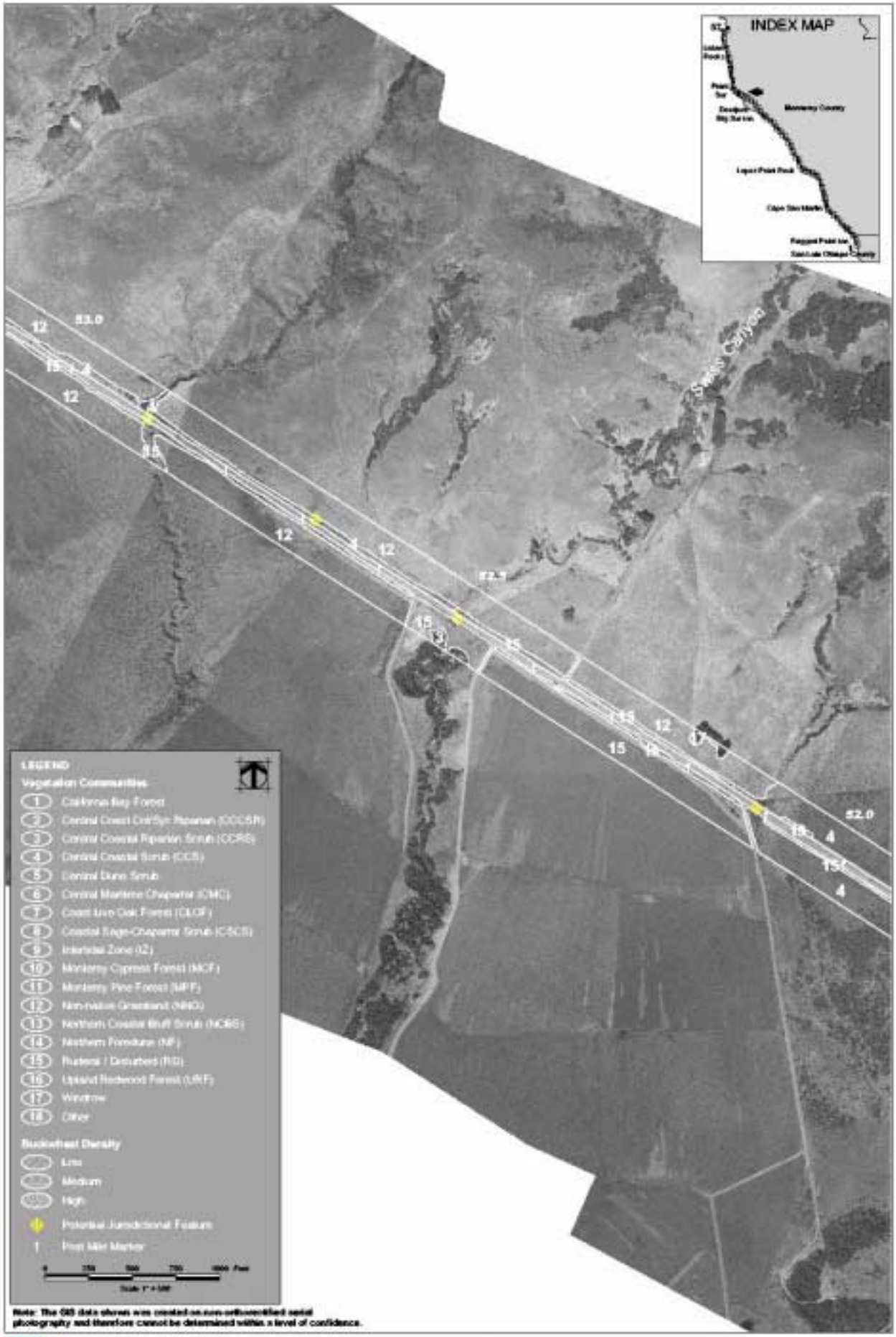

DRAFT **Vegetation Mapping**

BIG SUR COAST HIGHWAY MANAGEMENT PLAN

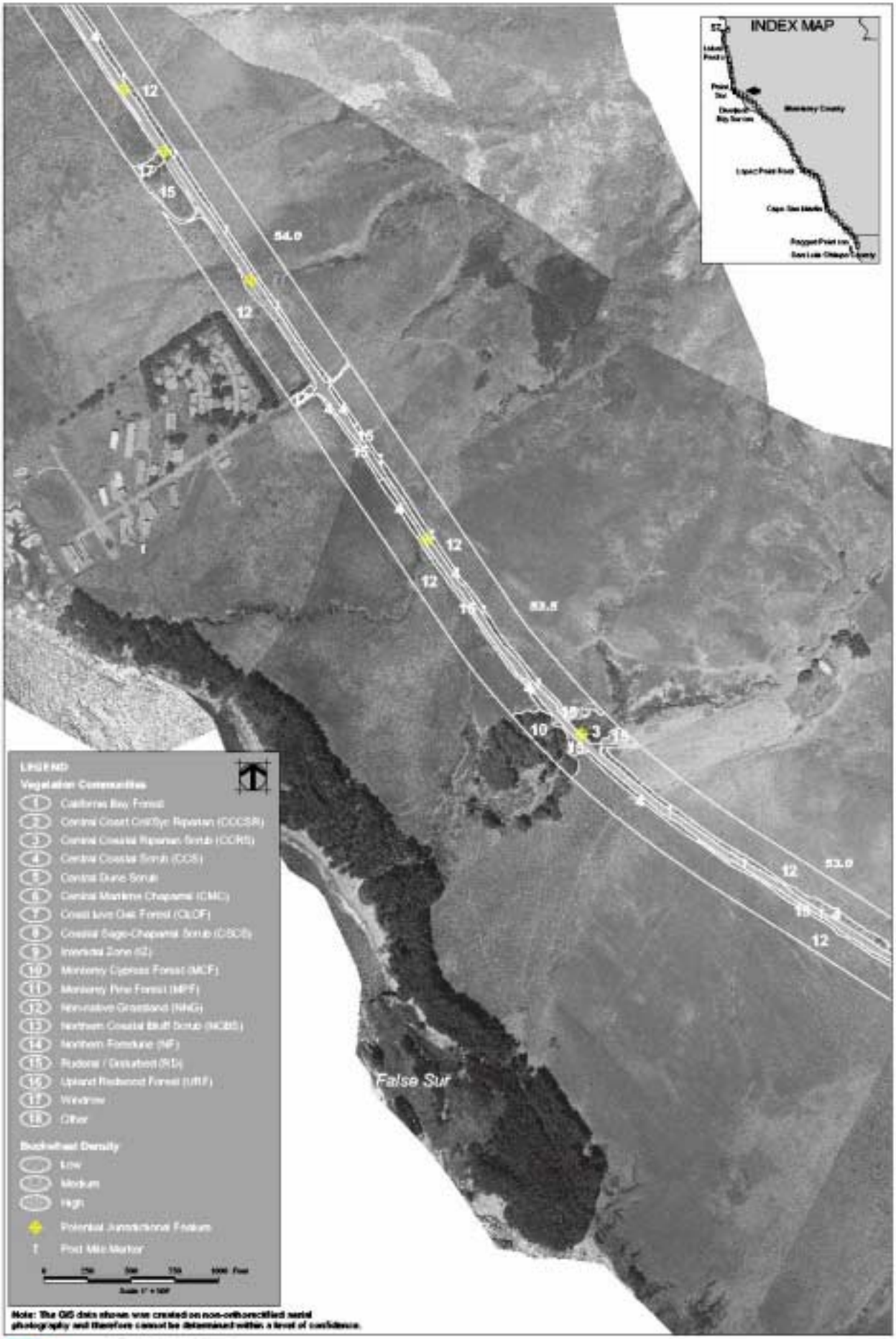

DRAFT **Vegetation Mapping**

BIG SUR COAST HIGHWAY MANAGEMENT PLAN

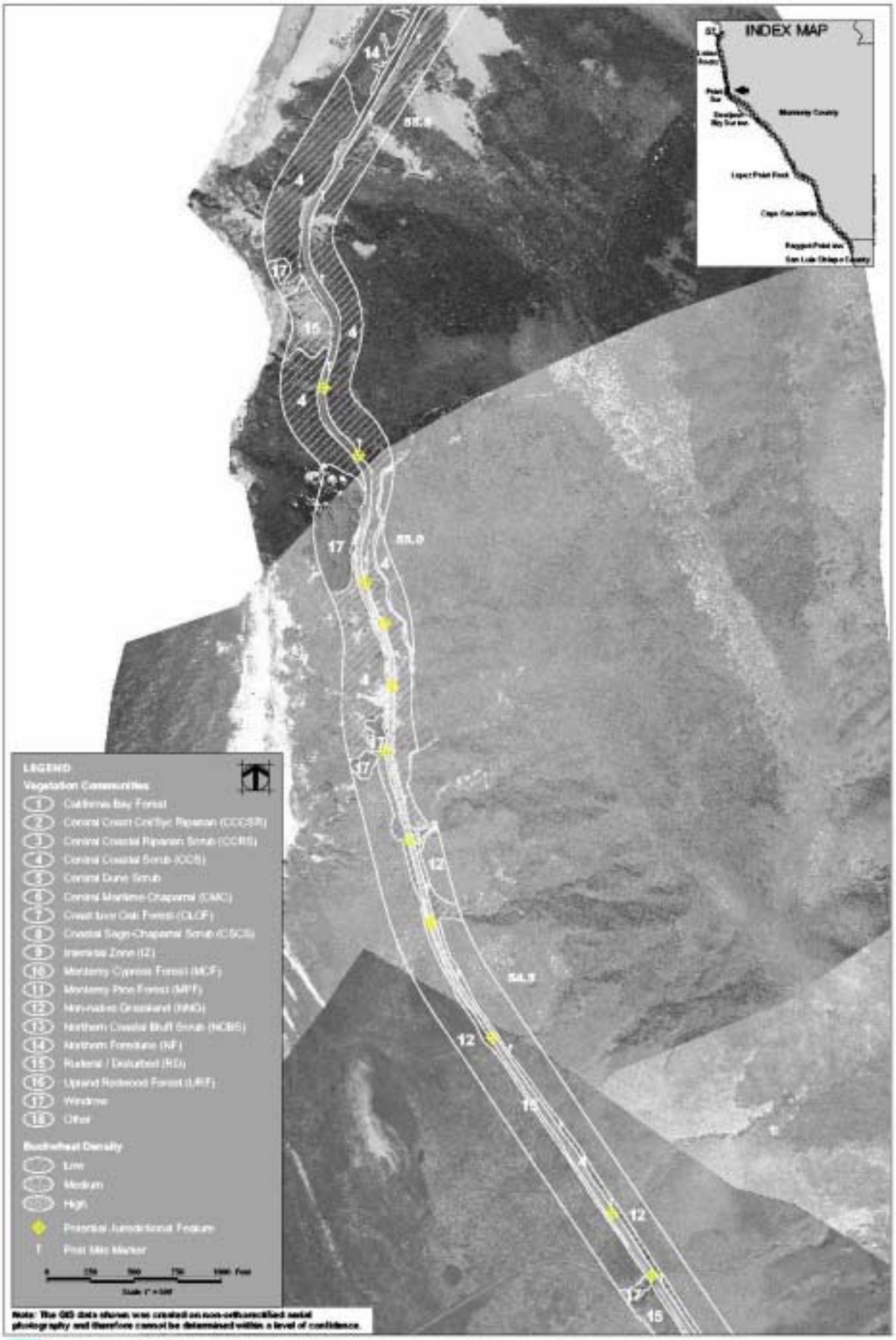

DRAFT **Vegetation Mapping**

BIG SUR COAST HIGHWAY MANAGEMENT PLAN

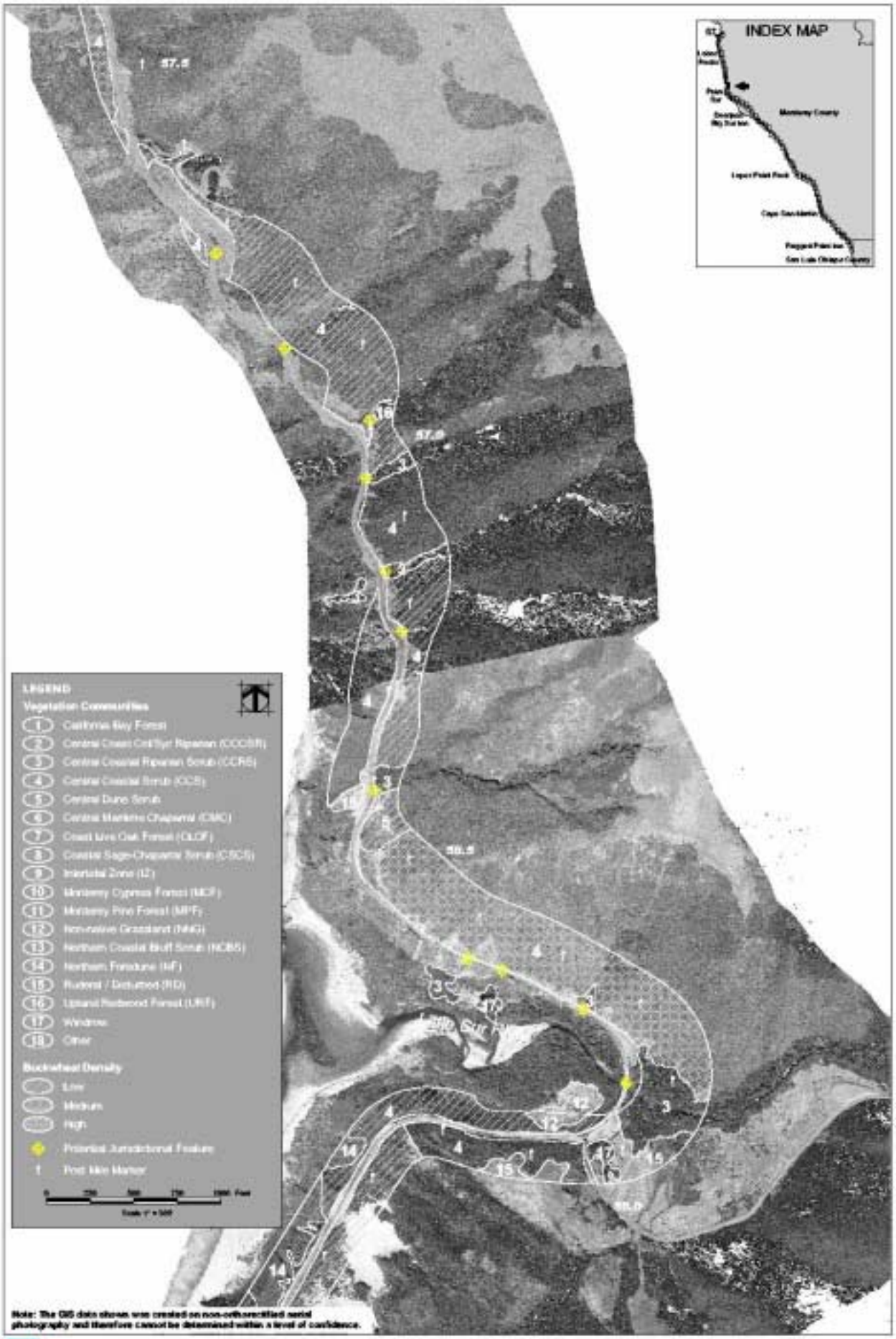

DRAFT **Vegetation Mapping**

BIG SUR COAST HIGHWAY MANAGEMENT PLAN

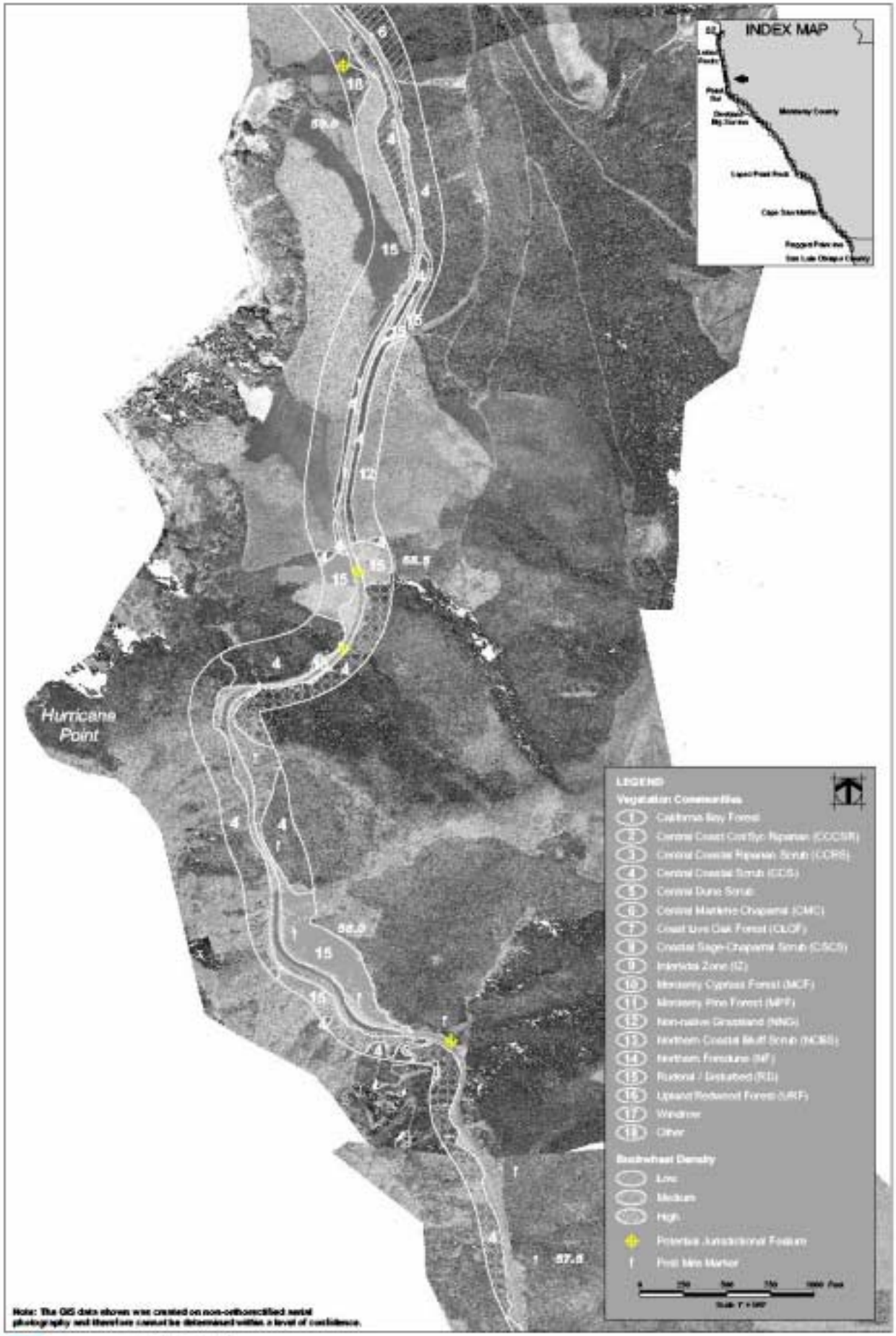

DRAFT **Vegetation Mapping**

BIG SUR COAST HIGHWAY MANAGEMENT PLAN

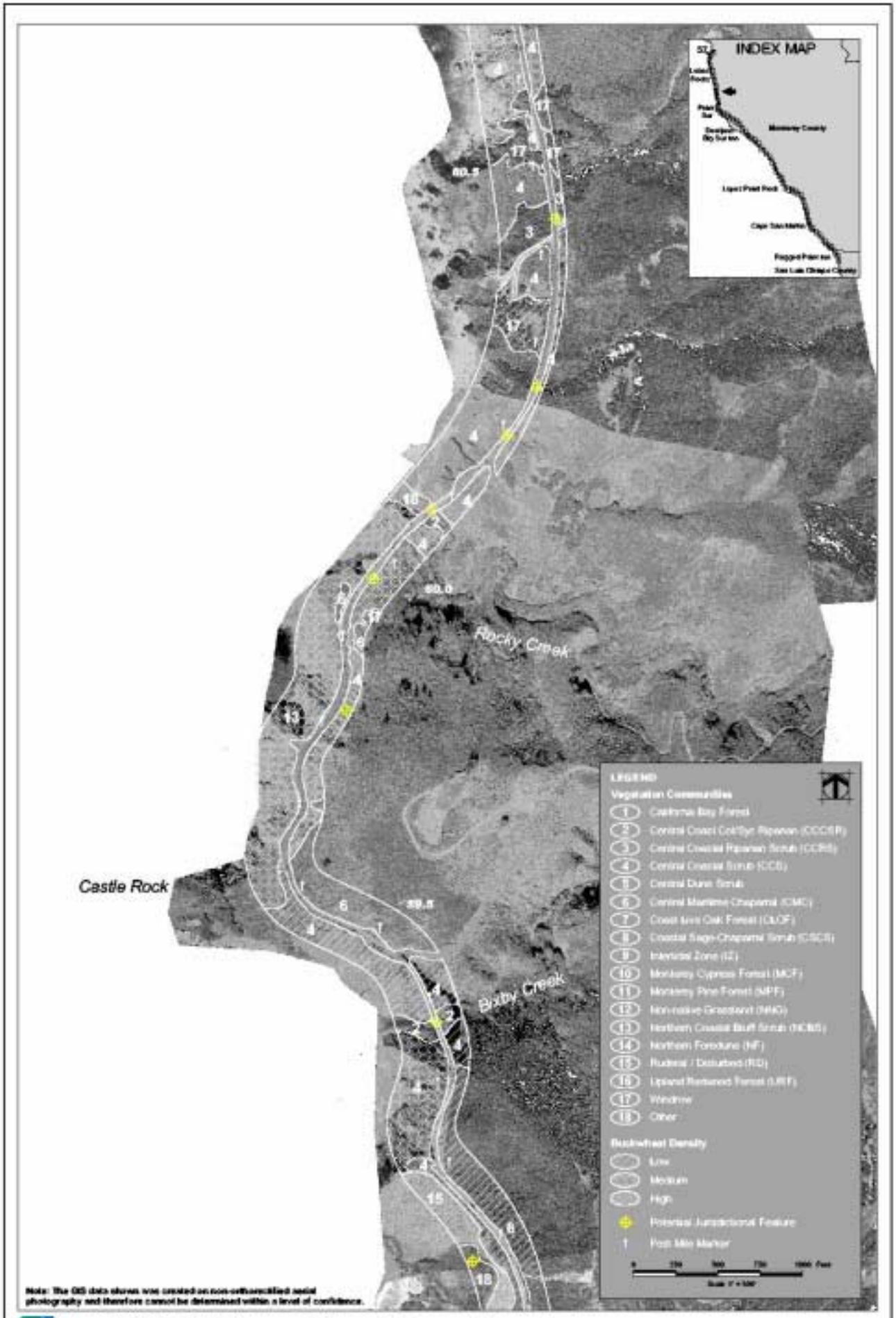

DRAFT **Vegetation Mapping**

BIG SUR COAST HIGHWAY MANAGEMENT PLAN

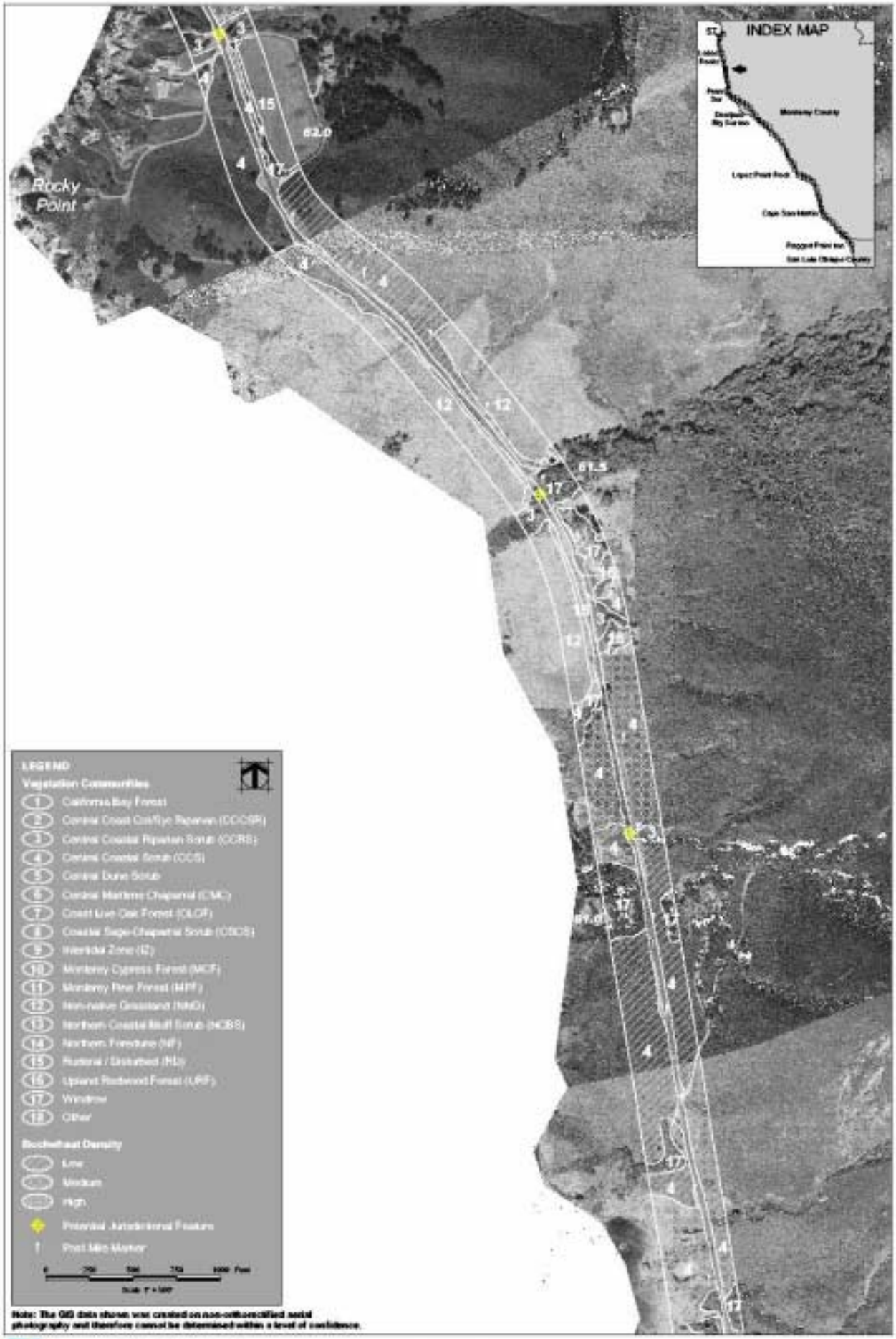

DRAFT **Vegetation Mapping**

BIG SUR COAST HIGHWAY MANAGEMENT PLAN

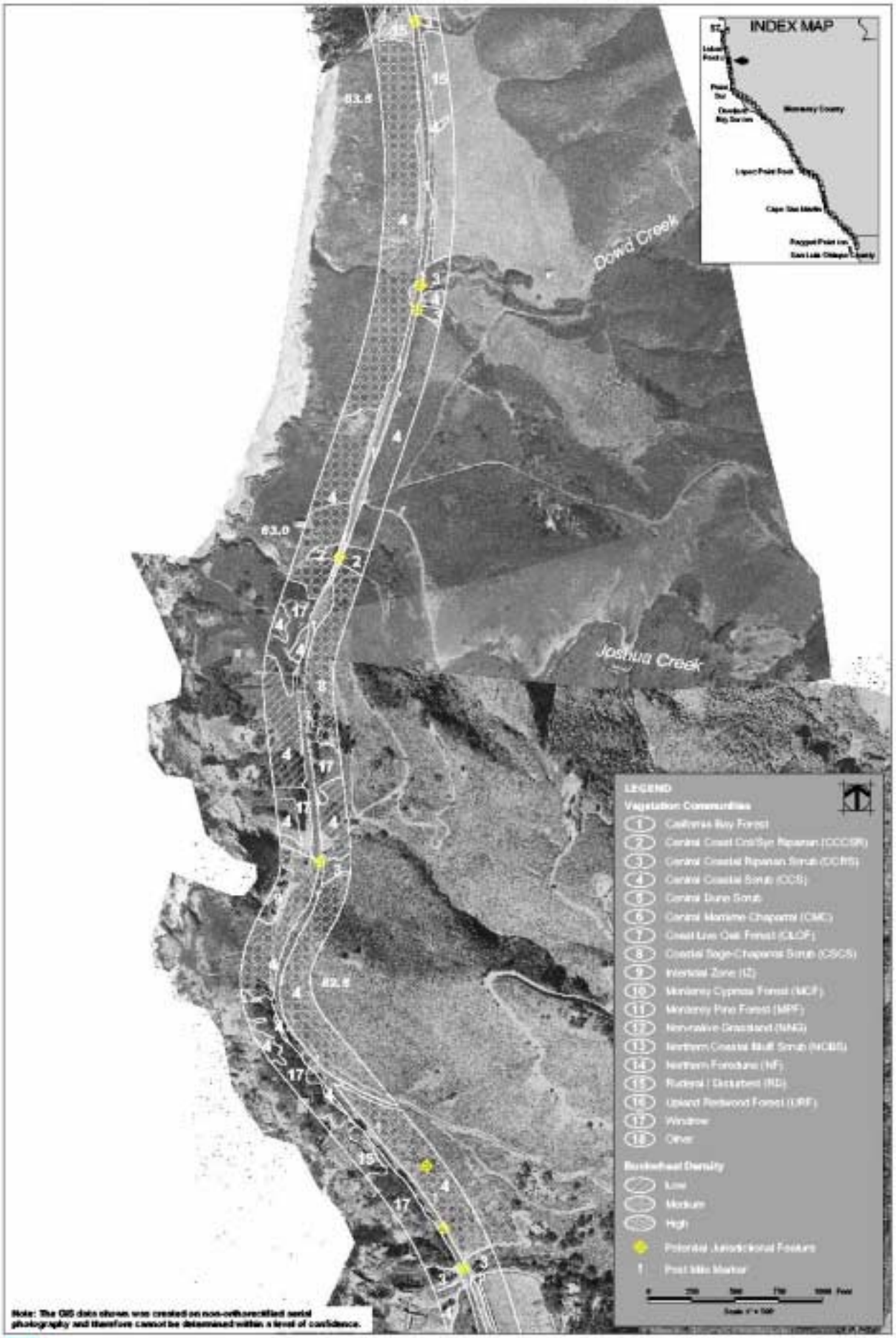

DRAFT **Vegetation Mapping**

BIG SUR COAST HIGHWAY MANAGEMENT PLAN

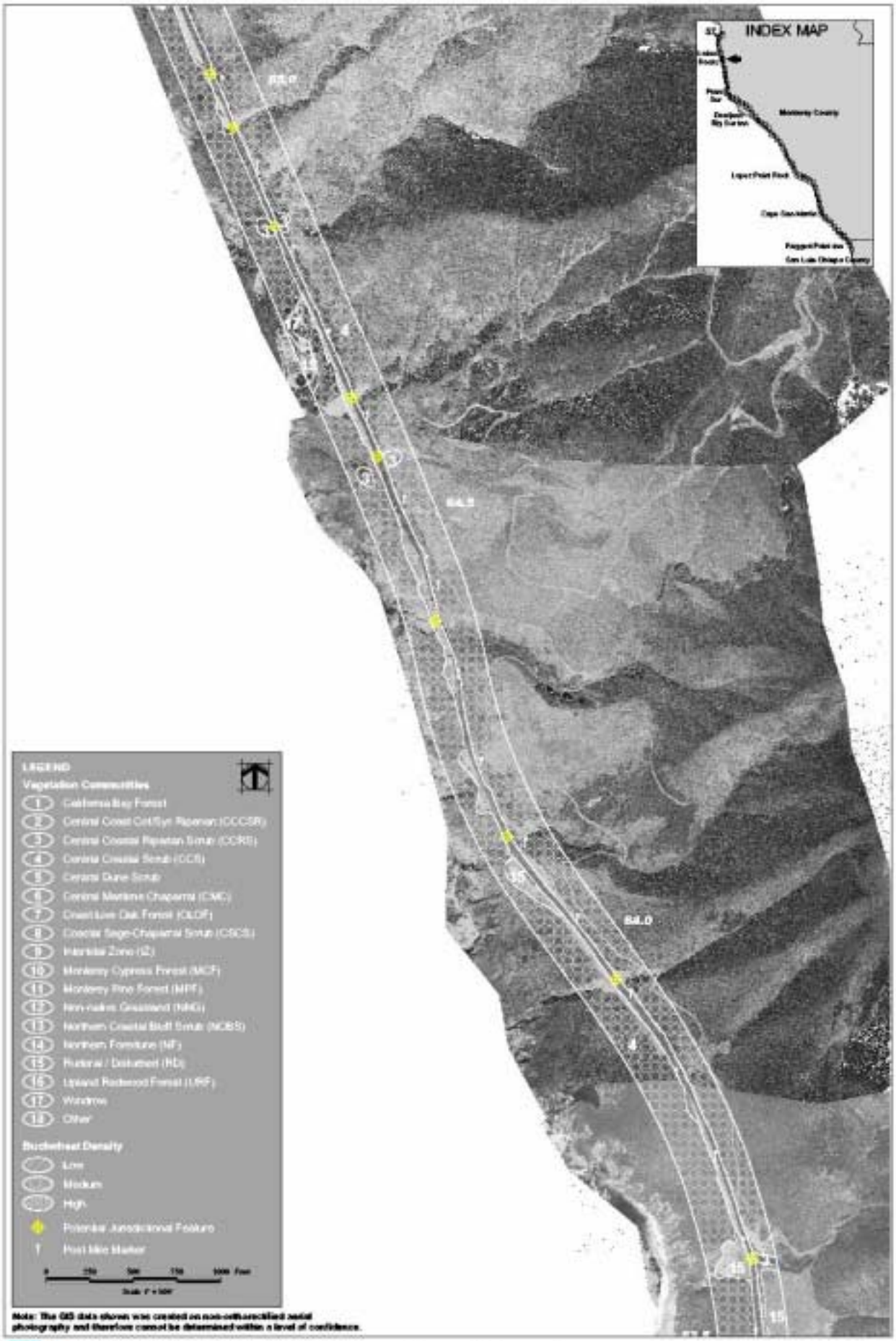

DRAFT **Vegetation Mapping**

BIG SUR COAST HIGHWAY MANAGEMENT PLAN

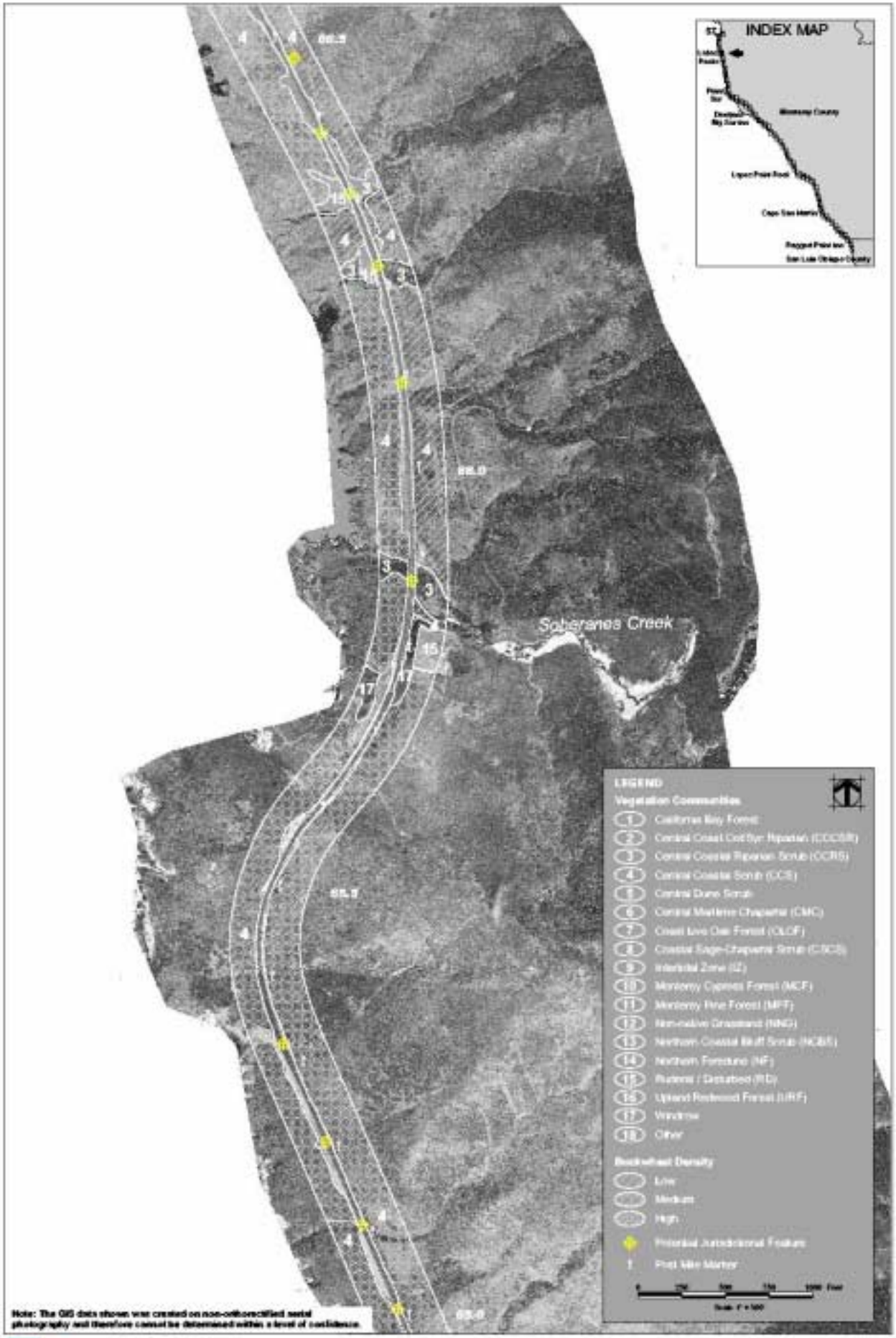

DRAFT **Vegetation Mapping**

BIG SUR COAST HIGHWAY MANAGEMENT PLAN

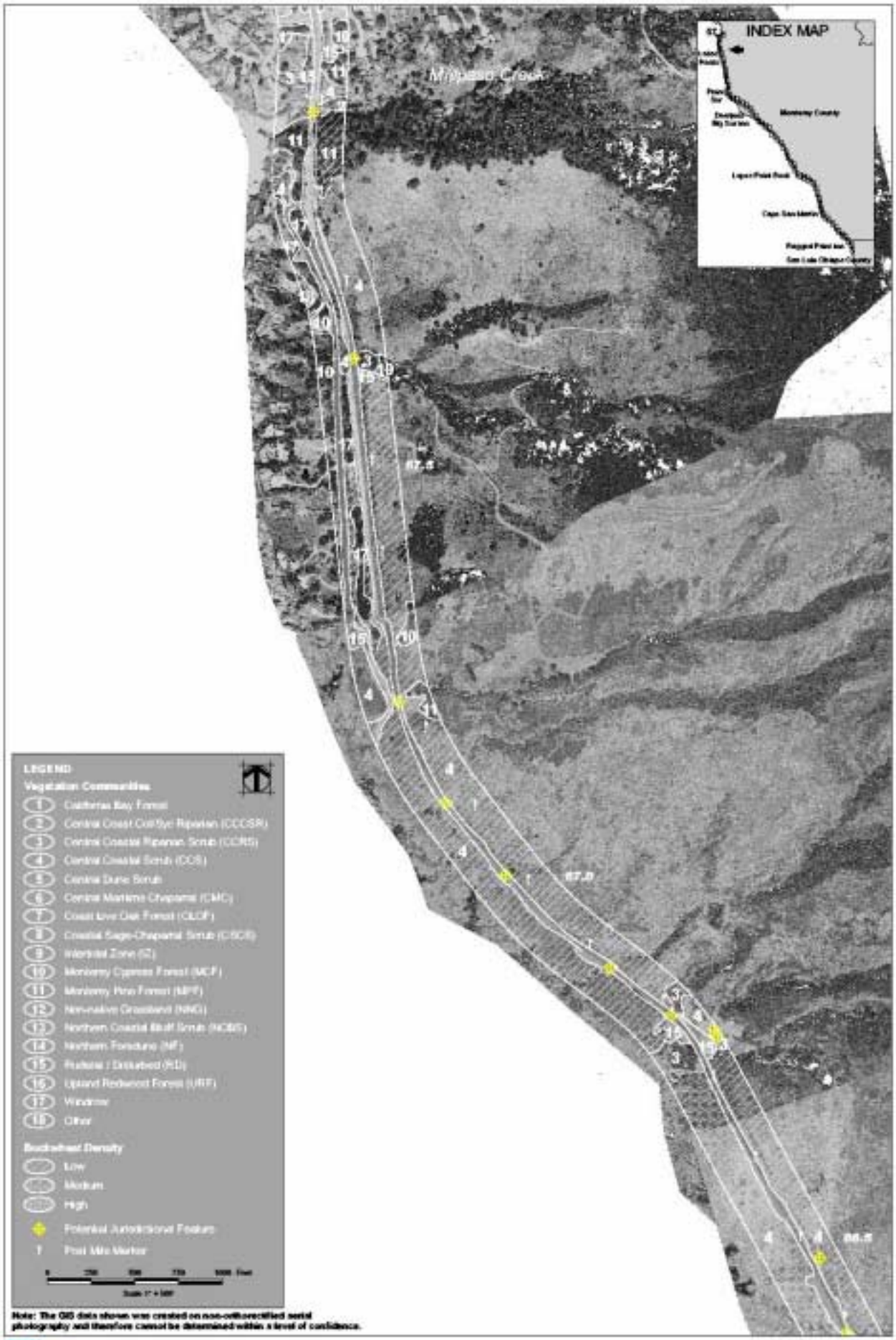

DRAFT **Vegetation Mapping**

BIG SUR COAST HIGHWAY MANAGEMENT PLAN



DRAFT Vegetation Mapping

BIG SUR COAST HIGHWAY MANAGEMENT PLAN



DRAFT **Vegetation Mapping**

BIG SUR COAST HIGHWAY MANAGEMENT PLAN



Caltrans

DRAFT **Vegetation Mapping**

BIG SUR COAST HIGHWAY MANAGEMENT PLAN