Dist	COUNTY	ROUTE	POST MILES TOTAL PROJECT	SHEET No.	TOTAL SHEETS
03	Yol	50	0.9/3.0	94B	324

REGISTERED CIVIL ENGINEER — DATE 10-27-09

10-22-07
PLANS APPROVAL DATE

REGISTERED PROFESSIONAL ENGINEER — J. M. ELDER — No. 57951 — Exp. 6-30-10 — CIVIL — STATE OF CALIFORNIA

THE STATE OF CALIFORNIA OR ITS OFFICERS OR AGENTS SHALL NOT BE RESPONSIBLE FOR THE ACCURACY OR COMPLETENESS OF SCANNED COPIES OF THIS PLAN SHEET.



TYPE 1



DETAIL A-1

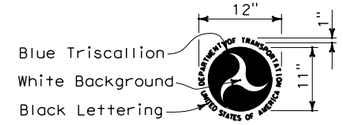

DETAIL C-1

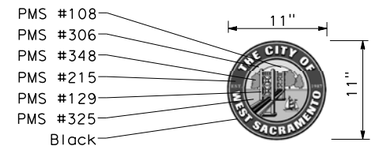

DETAIL B-1

NOTES:

1. THE BORDER OF THE SIGN SHALL BE PURPLE (PANTONE #520).
2. EXCEPT AS OTHERWISE SHOWN, THE LEGEND OF THE SIGNS SHALL BE BLACK, WHITE AND ORANGE.
3. THE BACKGROUND OF THE SIGNS SHALL BE PURPLE (PANTONE #520) AND WHITE.
4. ALL COLORS EXCEPT BLACK ARE TO BE RETROREFLECTIVE (RSTM II).
5. SIGN PANELS SHALL COMPLY WITH STANDARD PLANS S93 AND S94.



TYPE 2

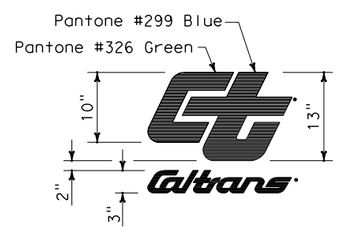

DETAIL A-2

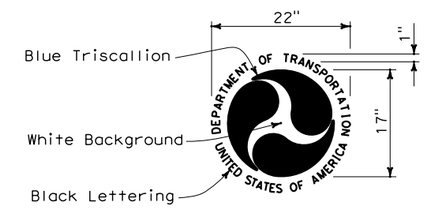

DETAIL C-2



DETAIL B-1

STATE OF CALIFORNIA
DEPARTMENT OF TRANSPORTATION

CONSTRUCTION PROJECT FUNDING IDENTIFICATION SIGNS

NO SCALE

CS-2

STATE OF CALIFORNIA - DEPARTMENT OF TRANSPORTATION
FUNCTIONAL SUPERVISOR: J. ELDER
CALCULATED-DESIGNED BY / CHECKED BY
REVISED BY / DATE REVISED

LAST REVISION 00-00-00 — DATE PLOTTED => 10/27/2009 — TIME PLOTTED => 9:41:51 AM

BORDER LAST REVISED 4/11/2008 — RELATIVE BORDER SCALE IS IN INCHES 0 1 2 3 — USERNAME => $(USER) — DGN FILE => P:\dist03\03-388001\la002.dgn — CU 03261 — EA 388001