Dist	COUNTY	ROUTE	POST MILES TOTAL PROJECT	SHEET No.	TOTAL SHEETS
06	Tul, Fre	99	41.3/R53.9 R0.0/R1.2		

REGISTERED CIVIL ENGINEER DATE

PLANS APPROVAL DATE

REGISTERED PROFESSIONAL ENGINEER No. Exp. CIVIL STATE OF CALIFORNIA

THE STATE OF CALIFORNIA OR ITS OFFICERS OR AGENTS SHALL NOT BE RESPONSIBLE FOR THE ACCURACY OR COMPLETENESS OF SCANNED COPIES OF THIS PLAN SHEET.

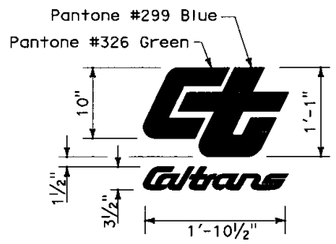

DETAIL A-1

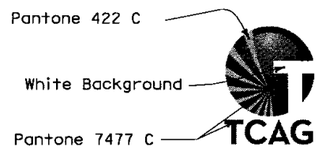

DETAIL B-1

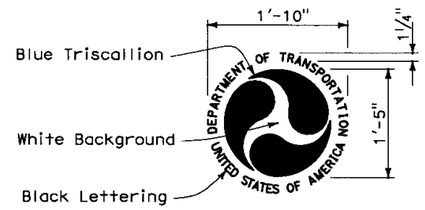

DETAIL D-1

NOTES:

1. THE BORDER OF THE SIGN SHALL BE PURPLE. (PANTONE #520)
2. EXCEPT AS OTHERWISE SHOWN, THE LEGEND OF THE SIGNS SHALL BE BLACK, WHITE AND ORANGE.
3. THE BACKGROUND OF THE SIGNS SHALL BE PURPLE (PANTONE #520) AND WHITE.
4. ALL COLORS EXCEPT BLACK ARE TO BE RETROREFLECTIVE. (RSTM II)
5. SIGN PANELS SHALL COMPLY WITH STANDARD PLANS S93 AND S94.
6. OVERLAY ENTIRE SIGN FACE WITH PREMIUM GRADE GRAFFITI FILM.
7. VECTOR FILES FOR THE KINGS COUNTY AND TULARE COUNTY LOGOS TO BE SUPPLIED TO THE SIGN MANUFACTURER UPON REQUEST.

CONSTRUCTION PROJECT FUNDING IDENTIFICATION SIGN

NO SCALE

CS-X

STATE OF CALIFORNIA - DEPARTMENT OF TRANSPORTATION

Caltrans TRAFFIC DESIGN

FUNCTIONAL SUPERVISOR: MOHAMMED QATAMI

CALCULATED-DESIGNED BY: KEVIN NGUYEN

CHECKED BY: HASSAN TAHA

REVISED BY | DATE REVISED

LAST REVISION 09-01-09 | DATE PLOTTED => 02-SEP-2009 | TIME PLOTTED => 14:00