CALIFORNIA SAFE ROADS

2020 - 2024 Strategic Highway Safety Plan

Strategic Highway Safety Plan (SHSP) Development Outreach Meeting

Fresno Region

April 25, 2019

© 2019 California Department of Transportation

AGENDA

CALIFORNIA SAFE ROADS
2020 - 2024 Strategic Highway Safety Plan

8:30 – 9:15 AM: Welcome / Introductions / Overview

9:15 – 9:45 AM: Statewide Summary

9:45 – 10:15 AM: Regional Summary

10:15 – 11:30 AM: Safety Strategy Session

11:30 – 12:00 PM: Report Out and Next Steps

12:30 – 1:30 PM: Tribal Outreach Session

SHSP OVERVIEW

CALIFORNIA SAFE ROADS
2020 - 2024 Strategic Highway Safety Plan

- Guides safety activities for all roadway users
- Addresses safety on all public roads
- All agency coordinated approach
- Strategic, data-driven process
- Federal requirement
- Current SHSP covers 2015 to 2019

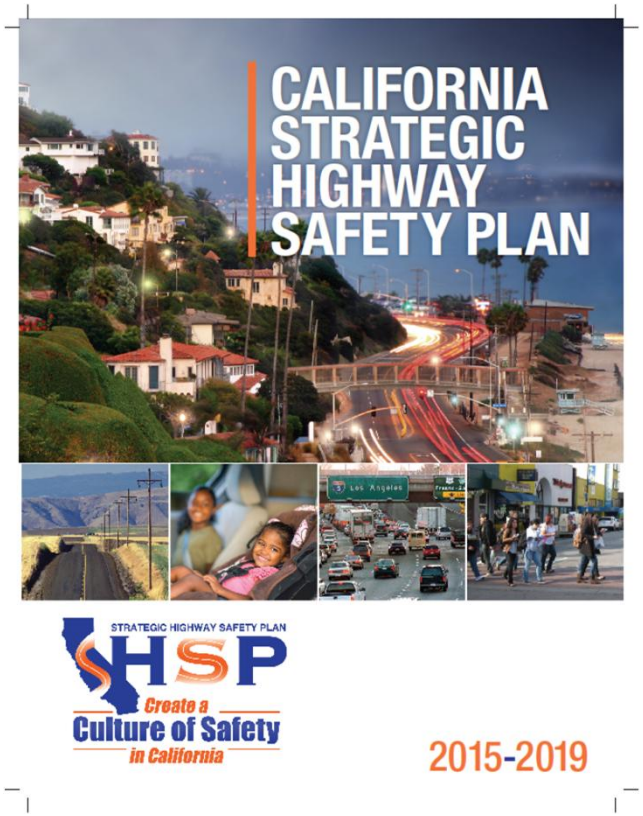

SHSP OVERVIEW

- Guides safety activities for all roadway users
- Addresses safety on all public roads
- All agency coordinated approach
- Strategic, data-driven process
- Federal requirement
- Current SHSP covers 2015 to 2019

CALIFORNIA SAFE ROADS
2020 - 2024 Strategic Highway Safety Plan

SHSP LOCAL AND REGIONAL BENEFITS

CALIFORNIA SAFE ROADS
2020 - 2024 Strategic Highway Safety Plan

Improve safety
- Save lives
- Reduce preventable injuries

Improve livability
- Support active transportation goals
- Improve public health
- Coordinate with congestion management efforts

Share local knowledge
- Exchange best practices
- Access information and data
- Funding and partnering opportunities

SHSP VISION, MISSION & OBJECTIVE

CALIFORNIA SAFE ROADS
2020 - 2024 Strategic Highway Safety Plan

Vision

Safe Public Roads Across California

Mission

Ensure safety for all modes of travel on California's public roads

Objective

Zero Fatalities & Serious Injuries

MULTIPLE SAFETY APPROACHES

CALIFORNIA SAFE ROADS
2020 - 2024 Strategic Highway Safety Plan

Toward Zero Deaths™
National Strategy on Highway Safety

VISION ZERO

ROAD TO ZERO

STATEWIDE COLLABORATION

CALIFORNIA SAFE ROADS
2020 - 2024 Strategic Highway Safety Plan

Working together to reduce fatalities and serious injuries on all public roadways.

DEVELOPMENT PROCESS

CALIFORNIA SAFE ROADS
2020 - 2024 Strategic Highway Safety Plan

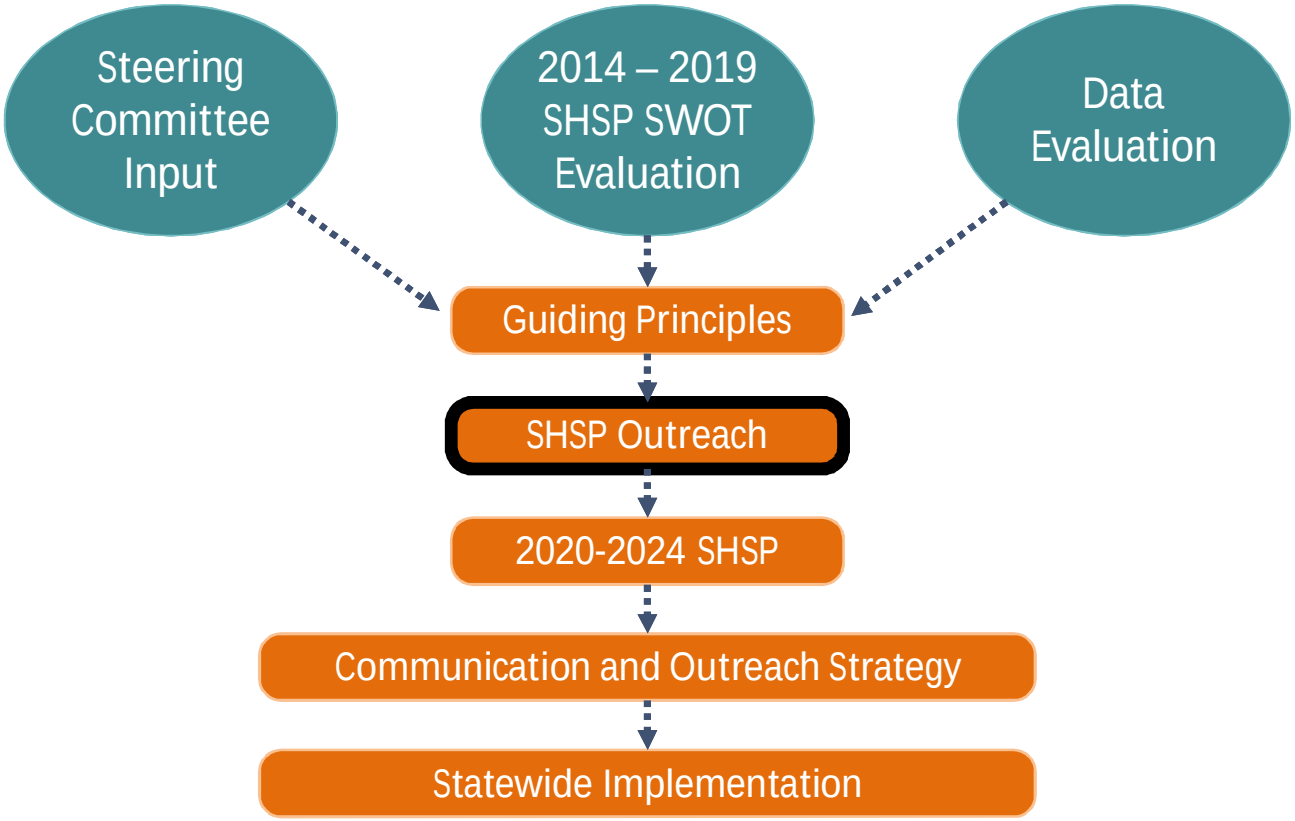

COLLISION FACTORS

CALIFORNIA SAFE ROADS
2020 - 2024 Strategic Highway Safety Plan

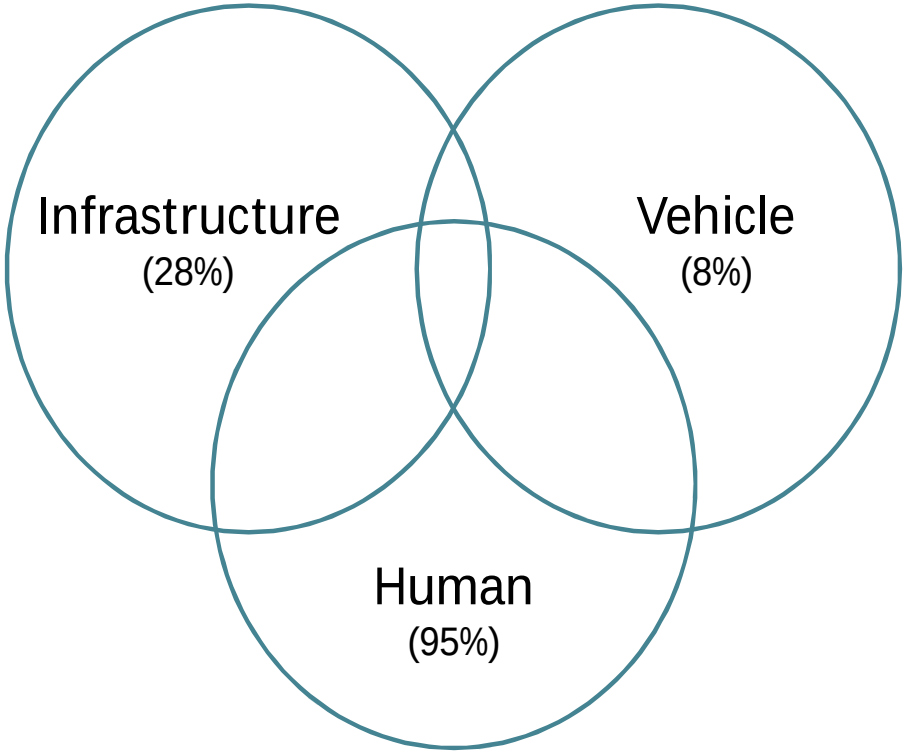

4 Es now 5 Es OF TRAFFIC SAFETY

CALIFORNIA SAFE ROADS
2020 - 2024 Strategic Highway Safety Plan

SHSP CONNECTIONS

CALIFORNIA SAFE ROADS
2020 - 2024 Strategic Highway Safety Plan

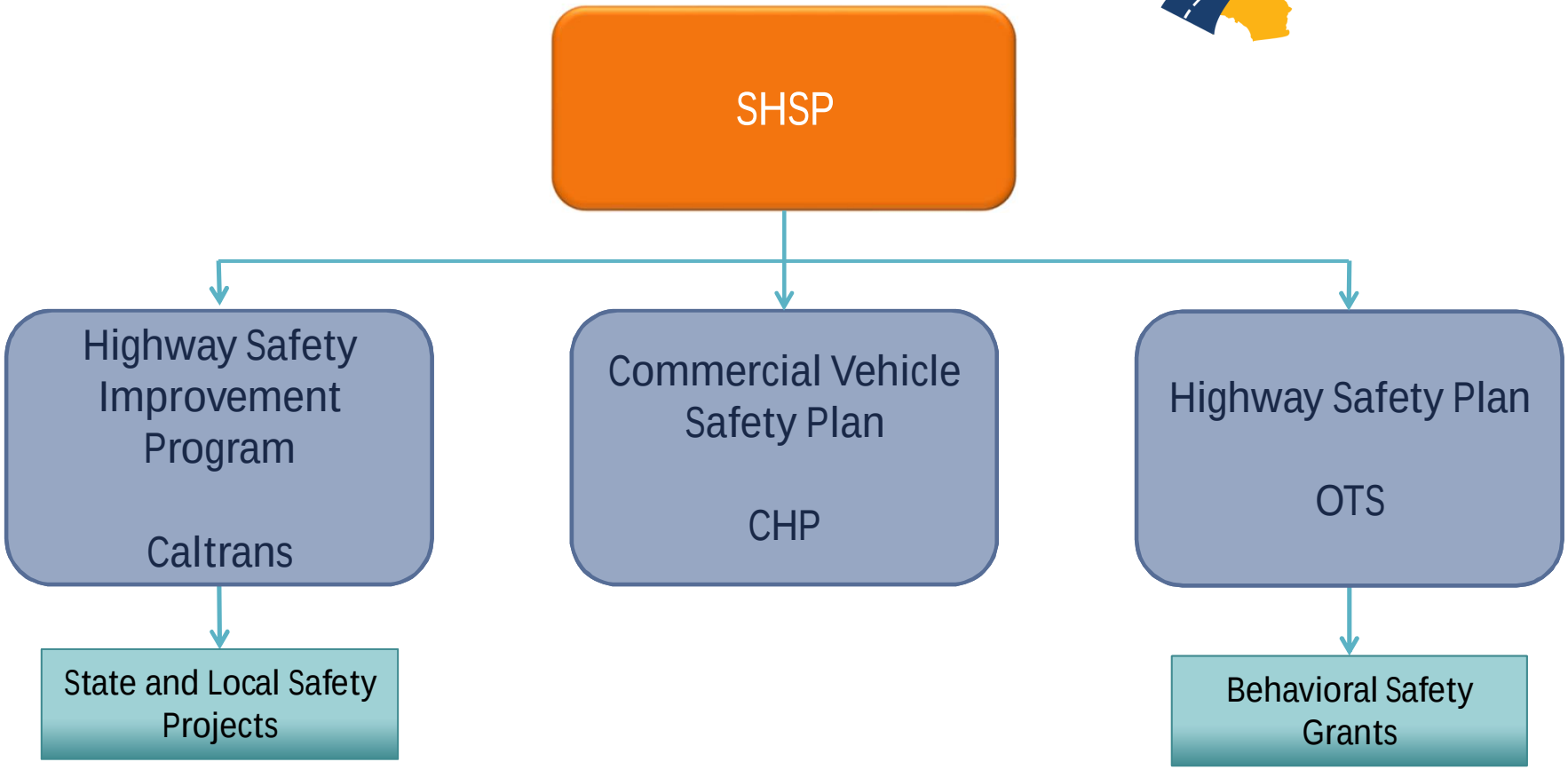

CALTRANS HIGHWAY SAFETY IMPROVEMENT PROGRAM (HSIP)

CALIFORNIA SAFE ROADS
2020 - 2024 Strategic Highway Safety Plan

- FAST Act
  - Continues the Highway Safety Improvement Program as a core Federal Aid program to significantly reduce fatalities and serious injuries on all public roads.
  - Local HSIP Program
    - Safety Improvement Projects (Benefit/Cost selected safety projects)
    - (New) Systemic Safety Analysis Report Program (SSARP)

Caltrans

OFFICE OF TRAFFIC SAFETY

CALIFORNIA SAFE ROADS
2020 - 2024 Strategic Highway Safety Plan

- Liaison with the National Highway Traffic Safety Administration (NHTSA)
- California Highway Safety Plan
- Annual Performance Report
- Grant Programs

CALIFORNIA OFFICE OF TRAFFIC SAFETY

CALIFORNIA HIGHWAY PATROL

CALIFORNIA SAFE ROADS
2020 - 2024 Strategic Highway Safety Plan

- Mission - Provide the highest level of Safety, Service, and Security
- CHP involvement in the SHSP
  - Executive Committee - Commissioner Warren Stanley
  - Steering Committee - Assistant Chief
  - Lead or Co-lead on 10 of the 15 Challenge Areas
  - Active involvement on 13 of the 15 Challenge Areas
  - Lead or Co-lead on 25 of the Actions
  - Mileage Death Rate on the increase (2013: .94 to 2016: 1.08)
  - Work with the Office of Traffic Safety to incorporate SHSP initiatives into the CHP Grants

CALIFORNIA HIGHWAY PATROL

CALIFORNIA SAFE ROADS
2020 - 2024 Strategic Highway Safety Plan

- Current SHSP Actions the CHP is working on
  - Action 5.1 – Update CHP DUI Checkpoint Educational Pamphlet with an emphasis on drugs
  - Action 6.1 – Develop an issue paper establishing benefits of Standardized Field Sobriety Tests (SFSTs) training for law enforcement agencies
  - Action 6.2 – Increase the number of Advanced Roadside Impaired Driving Enforcement (ARIDE) personnel trained by 8 percent
  - Action 4.1 – Develop a media campaign….to raise awareness about speeding and aggressive driving
  - Action 2.2 - Identify locations with reported pedestrian safety issues and conduct high visibility pedestrian safety enforcement operations

CALIFORNIA HIGHWAY PATROL

CALIFORNIA SAFE ROADS
2020 - 2024 Strategic Highway Safety Plan

- Commercial Vehicle Safety Plan
  - Funded by the Motor Carrier Safety Assistance Program (MCSAP) Grant 2018-20
  - Reduce commercial motor vehicle (CMV) involved collisions within CHP jurisdiction, including the Mileage Death Rate for CMVs
  - 53 Commercial Vehicle Enforcement Facilities (38 locations)
  - 144 Mobile Road Enforcement Officers
  - CMV Fatal Crashes – 302.6 per year (5 year average)
  - MCSAP Activities: Driver and Vehicle Inspections, Enforcement, Compliance Reviews and Audits, Public Education, and Data Collection

FHWA

CALIFORNIA SAFE ROADS
2020 - 2024 Strategic Highway Safety Plan

- SHSP is a requirement under SAFETEA-LU
- Statewide-coordinated safety plan led by State DOT that provides comprehensive framework for reducing fatalities and serious injuries on all public roads
- Identifies a State's key safety needs and guides investment decisions towards strategies and countermeasure with the most potential to save lives and prevent injuries
- SHSP shall be data driven, evaluate performance and updated
- SHSP Challenge Areas, Revisions and Stakeholders

U.S. Department of Transportation
Federal Highway Administration

F150

CALIFORNIA SAFE ROADS

2020 - 2024 Strategic Highway Safety Plan

Statewide Summary

DATA-DRIVEN IMPLEMENTATION

CALIFORNIA SAFE ROADS
2020 - 2024 Strategic Highway Safety Plan

- Data analysis drives implementation
- 2020 to 2024 Data
  - 10 years (2008 to 2017)
  - 128,974 fatal and serious injury collisions
  - 147,458 fatal and serious injuries
  - 1.14 fatal and serious injuries / collision

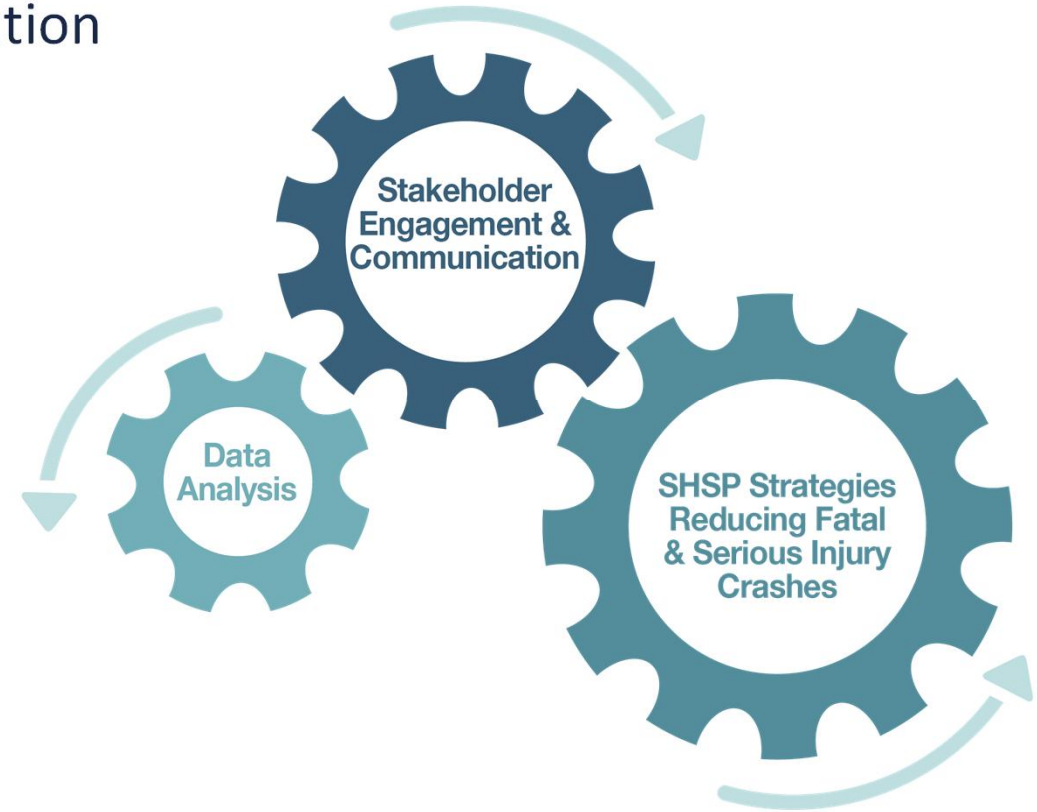

STATEWIDE

CALIFORNIA SAFE ROADS
2020 - 2024 Strategic Highway Safety Plan

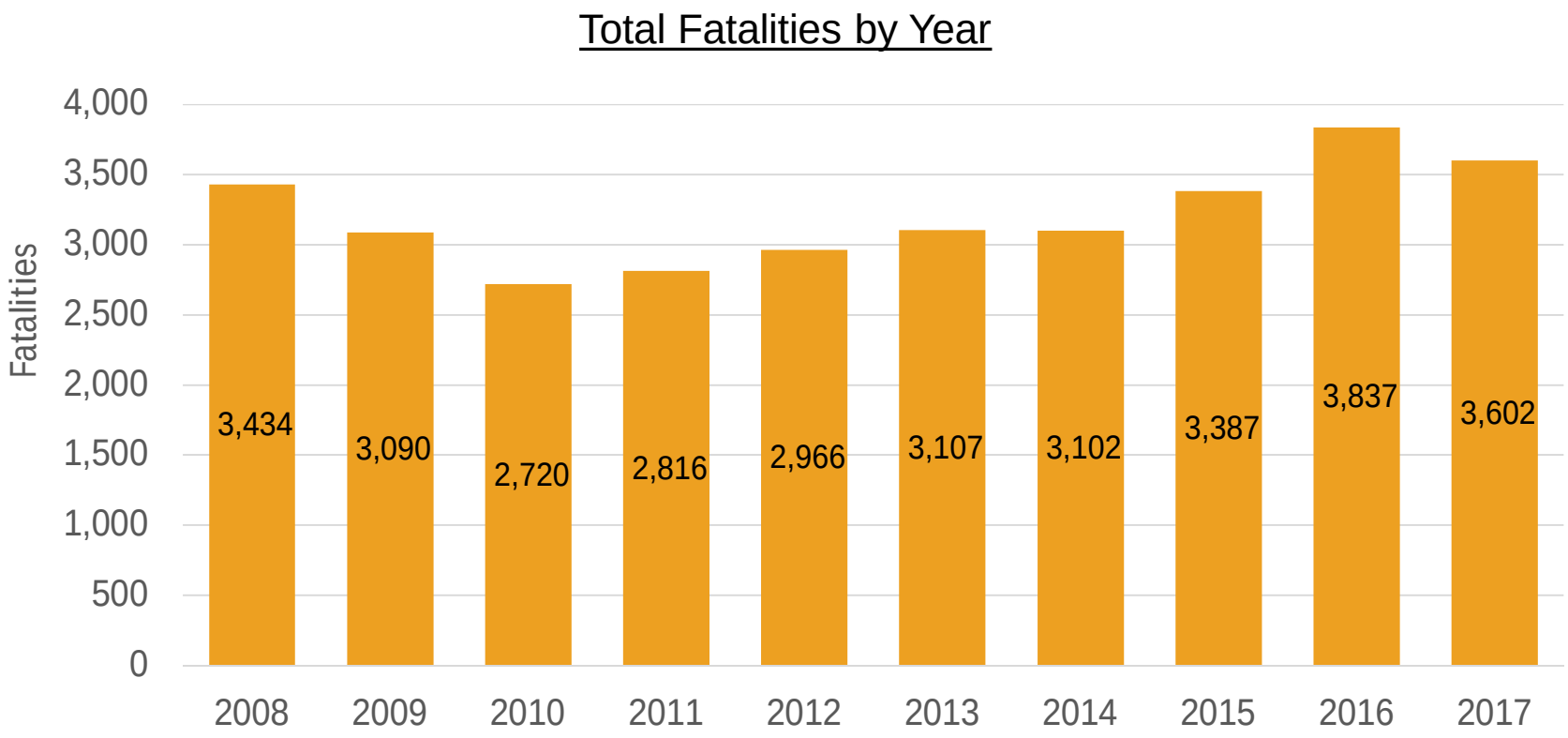

STATEWIDE

CALIFORNIA SAFE ROADS
2020 - 2024 Strategic Highway Safety Plan

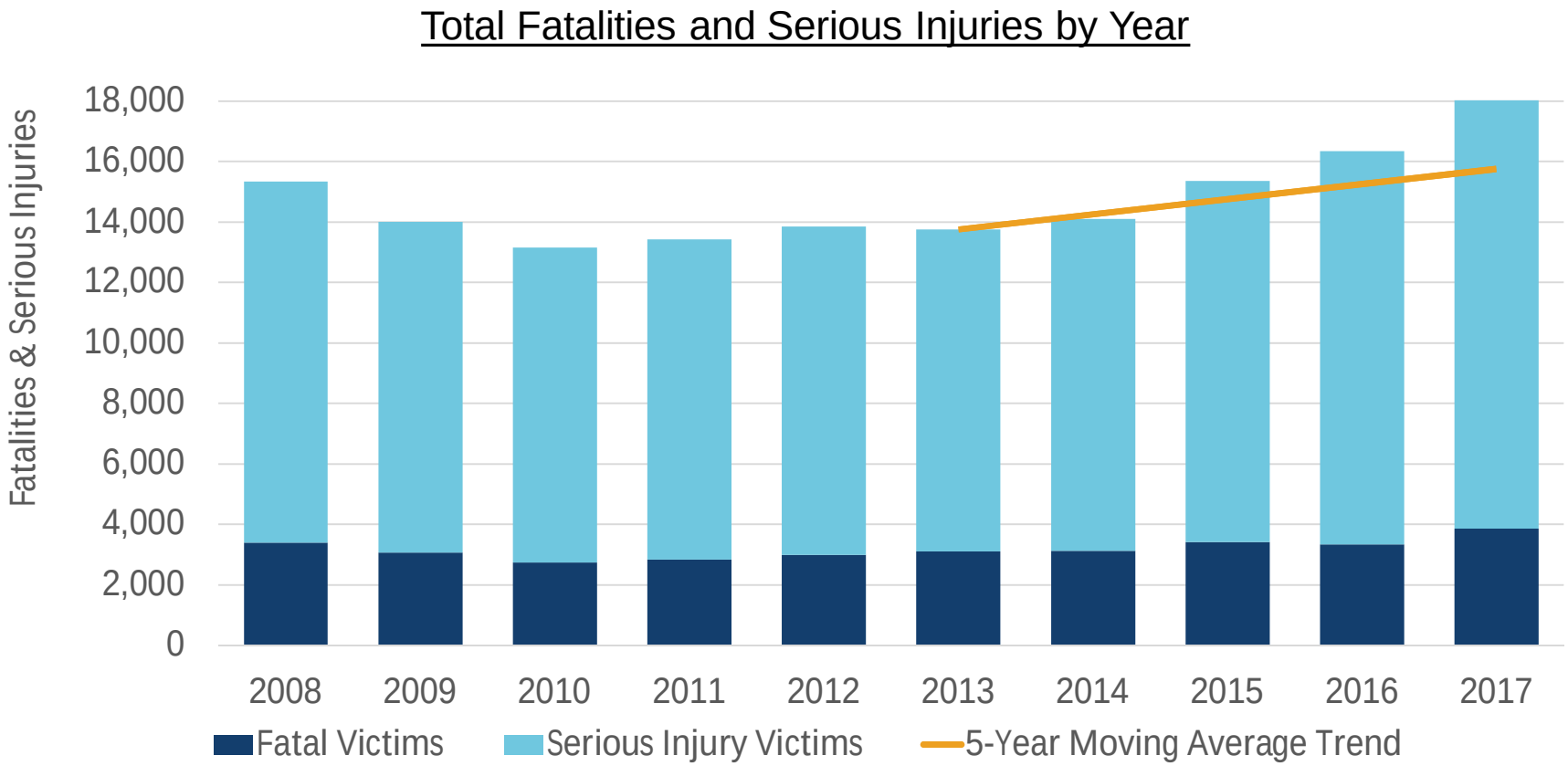

STATEWIDE

CALIFORNIA SAFE ROADS
2020 - 2024 Strategic Highway Safety Plan

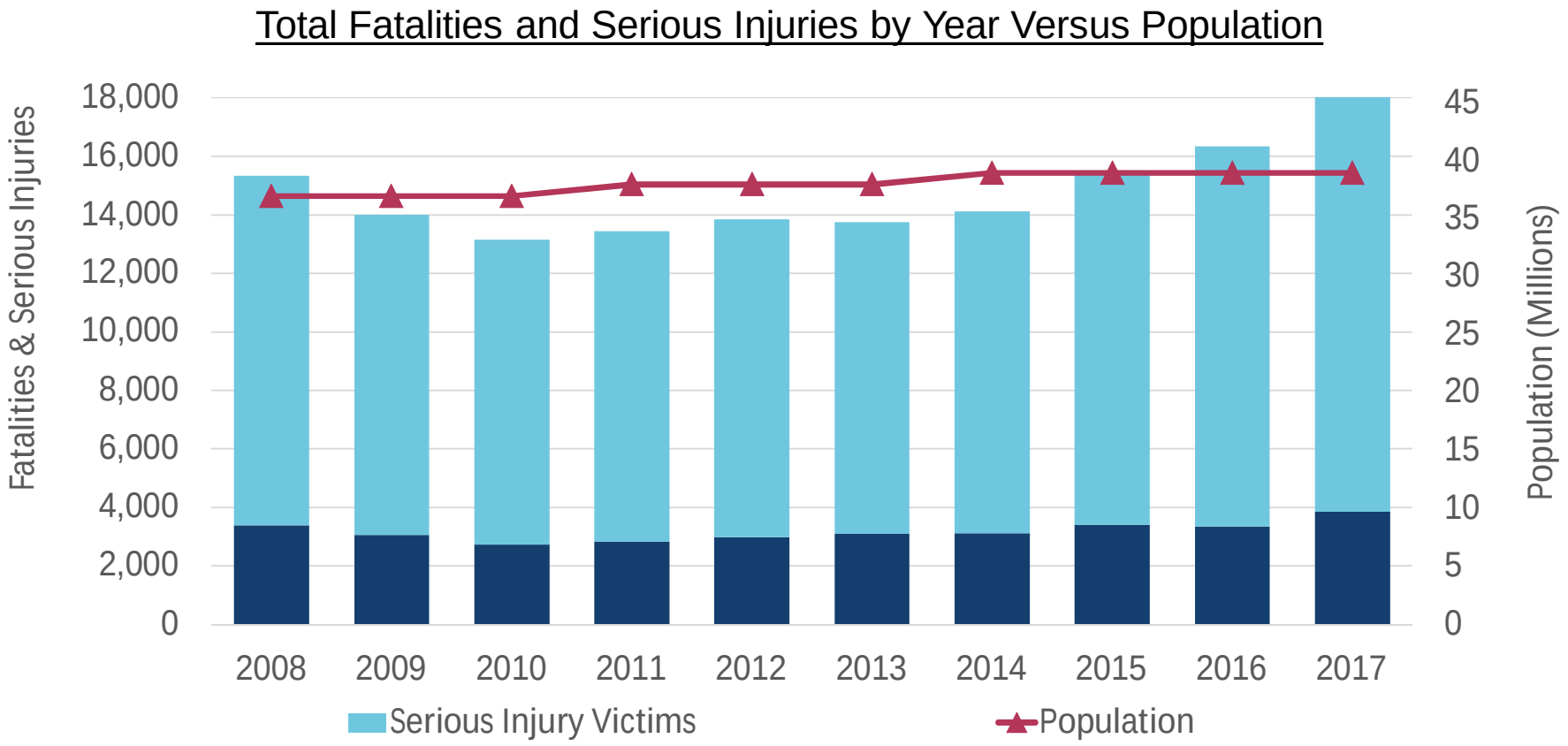

STATEWIDE

CALIFORNIA SAFE ROADS
2020 - 2024 Strategic Highway Safety Plan

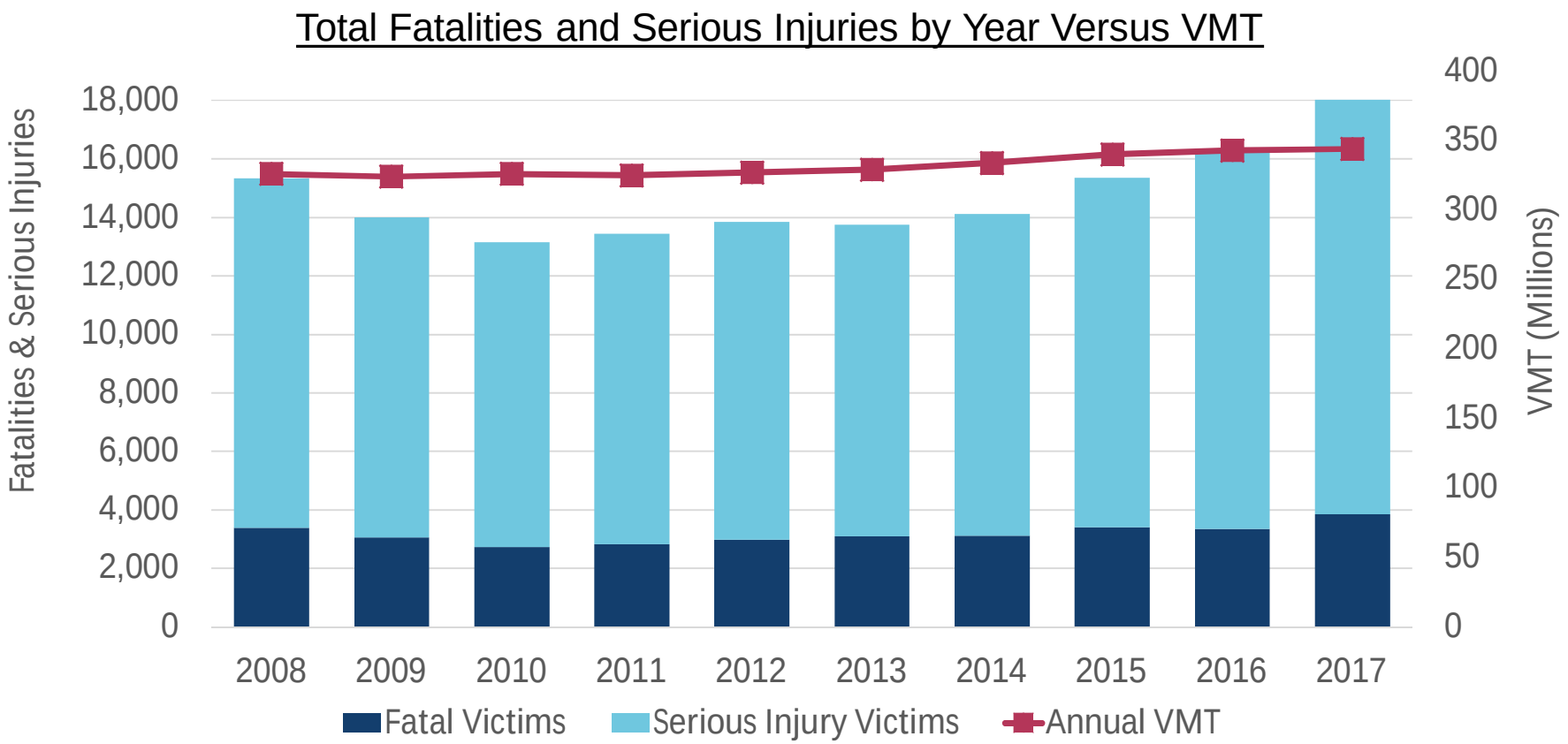

STATEWIDE

CALIFORNIA SAFE ROADS
2020 - 2024 Strategic Highway Safety Plan

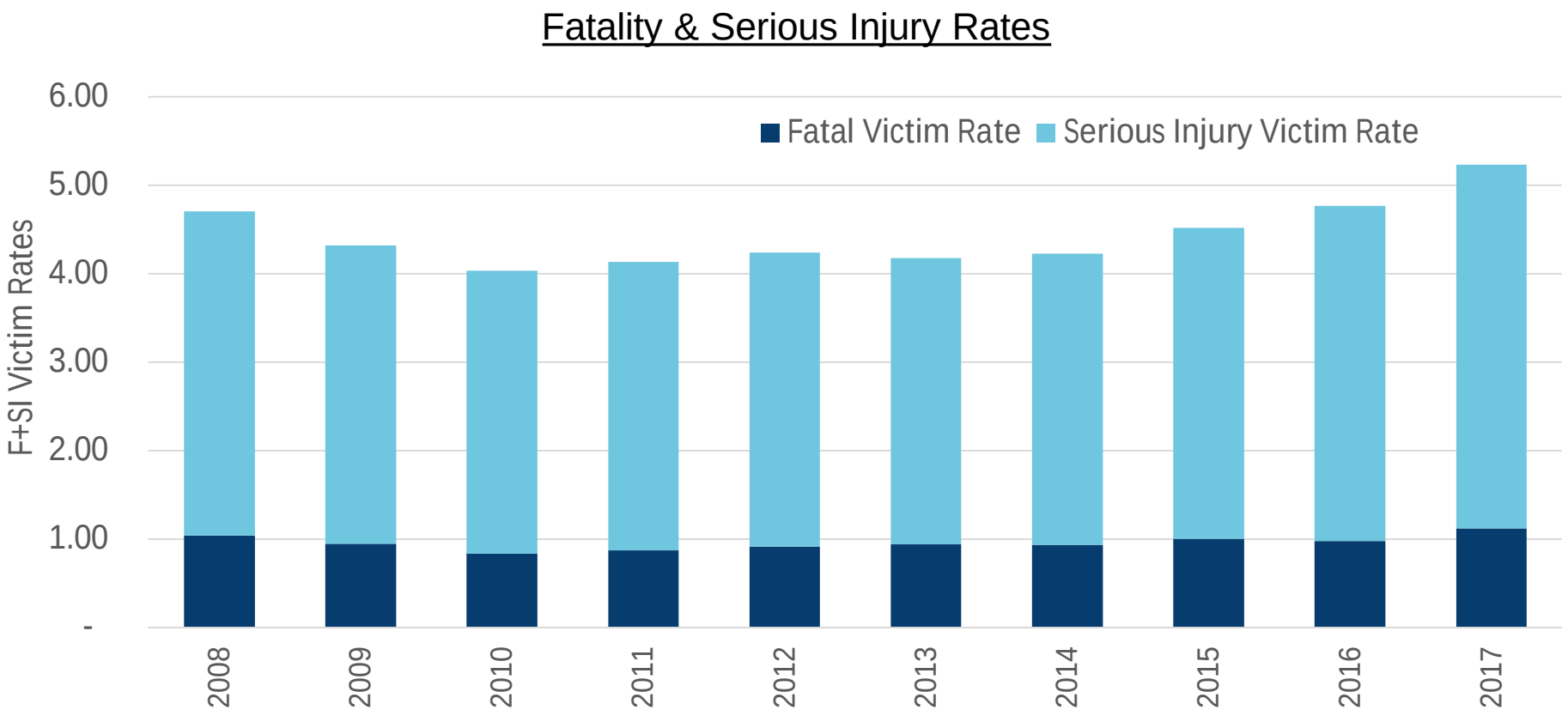

STATEWIDE

Fatal & Serious Injury Collisions

CALIFORNIA SAFE ROADS
2020 - 2024 Strategic Highway Safety Plan

State Highway System (SHS) vs. Non-SHS

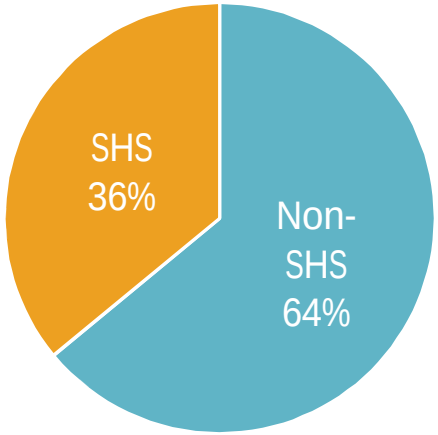

Percent of Victims by Location

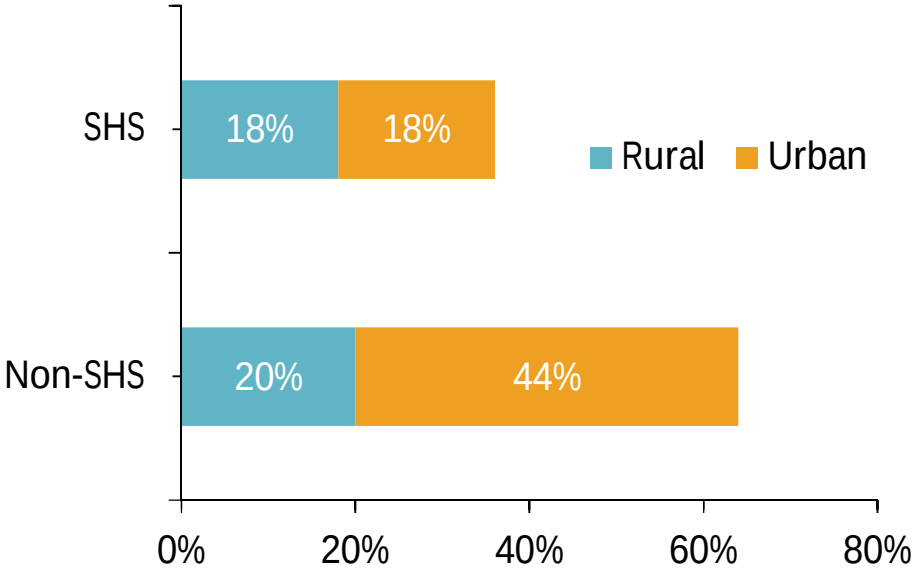

STATEWIDE

CALIFORNIA SAFE ROADS
2020 - 2024 Strategic Highway Safety Plan

F+SI Collisions

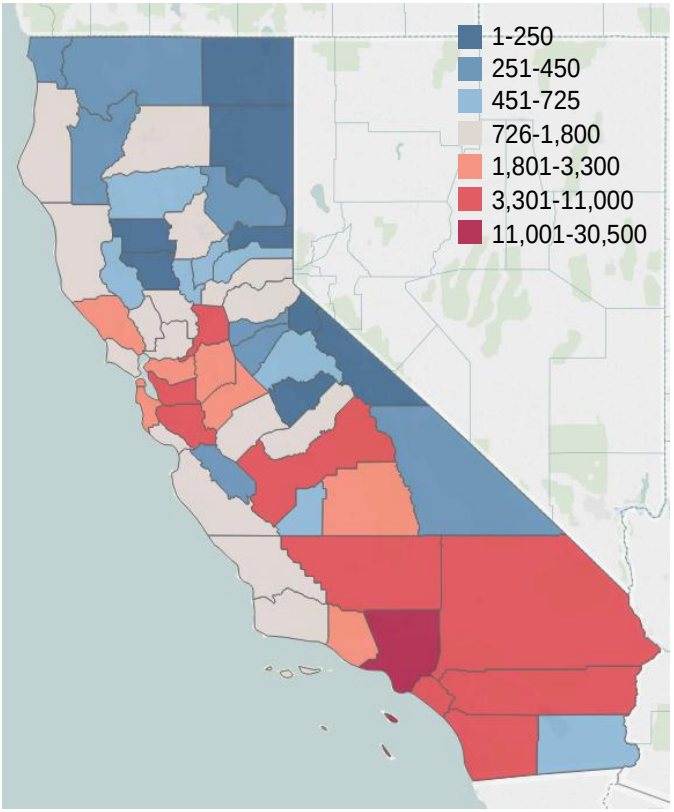

F+SI Collision Rate per 100M VMT

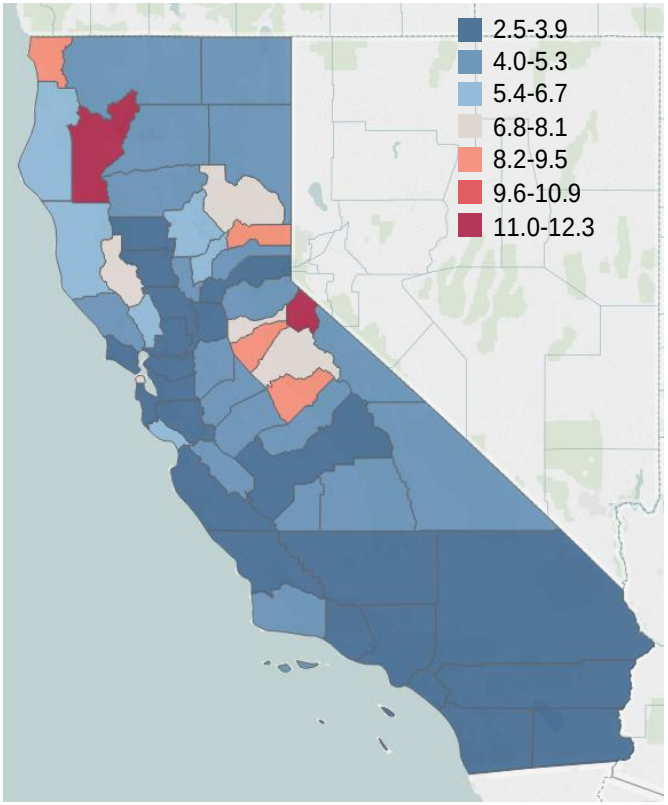

CALIFORNIA SAFE ROADS

2020 - 2024 Strategic Highway Safety Plan

Fresno Region Summary

OUTREACH EVENTS

CALIFORNIA SAFE ROADS
2020 - 2024 Strategic Highway Safety Plan

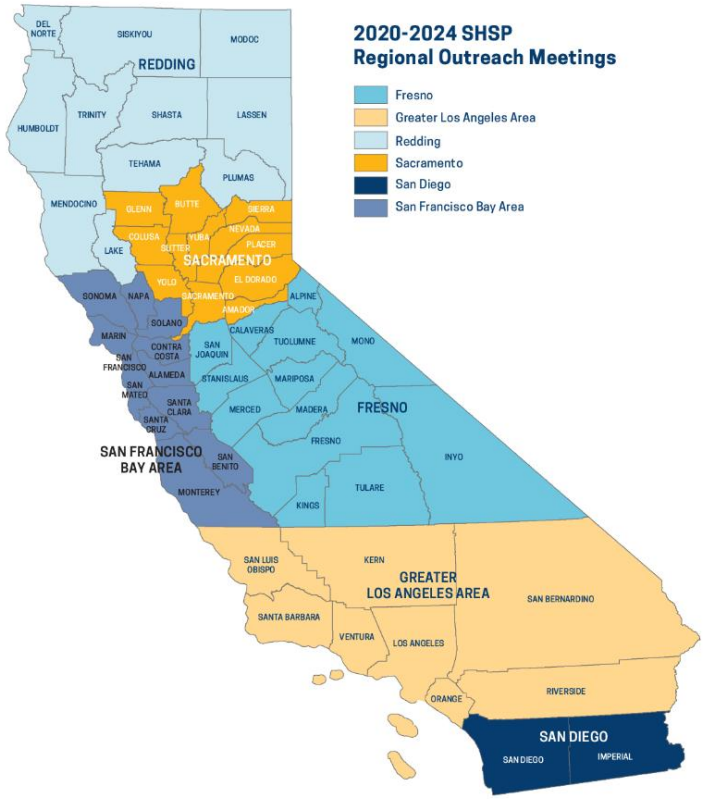

CALIFORNIA SAFE ROADS

2020 - 2024 Strategic Highway Safety Plan

Join us at one of the following locations to collaborate on eliminating fatalities and serious injuries on all roadways in California.

April 10 // Sacramento
April 11 // San Francisco Bay Area
April 12 // Redding
April 23 // San Diego
April 24 // Greater Los Angeles Area
April 25 // Fresno

Email Ca-SHSP@Kimley-Horn.com for more information.

FRESNO REGION

13 Counties

- Alpine
- Calaveras
- San Joaquin
- Stanislaus
- Tuolumne
- Mono
- Mariposa
- Merced
- Madera
- Fresno
- Kings
- Tulare
- Inyo

REGIONAL COLLISION DATA

CALIFORNIA SAFE ROADS
2020 - 2024 Strategic Highway Safety Plan

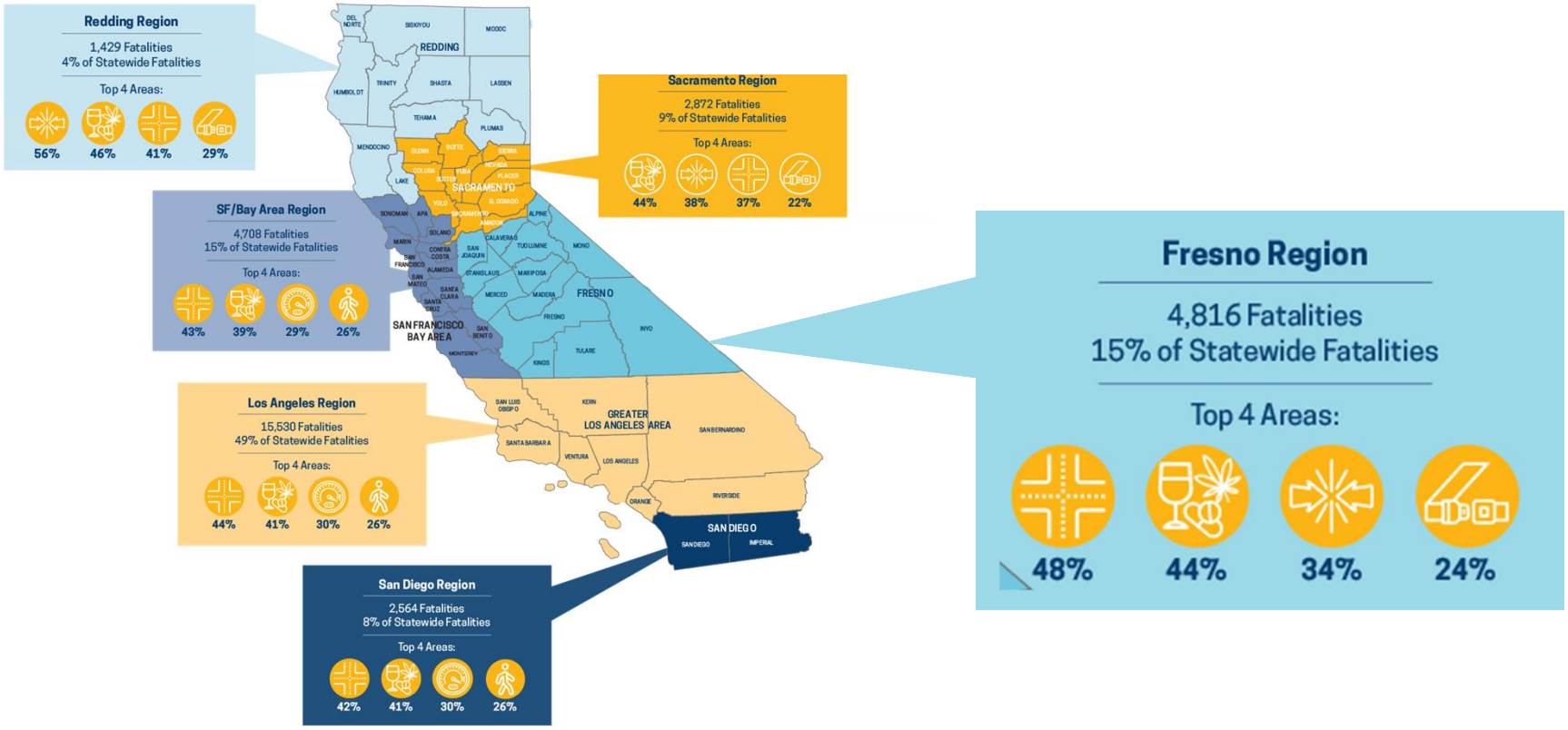

REGIONAL COLLISION DATA

CALIFORNIA SAFE ROADS
2020 - 2024 Strategic Highway Safety Plan

F+SI by County

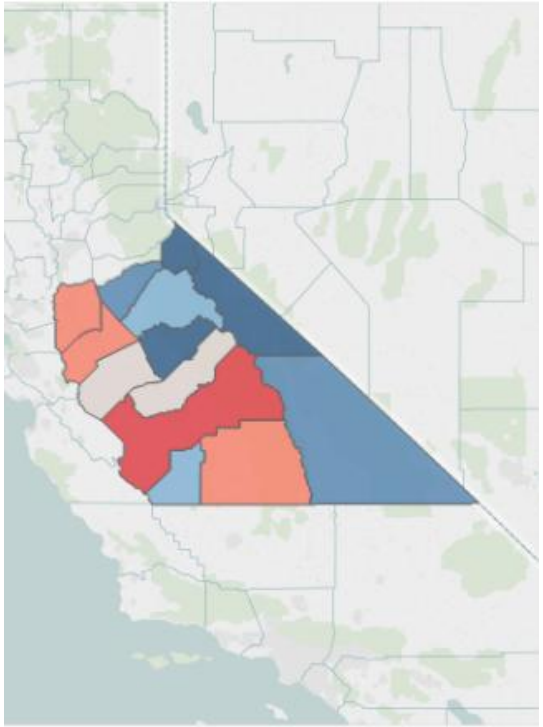

County	F+SI
Alpine	79
Mono	181
Mariposa	195
Inyo	325
Calaveras	407
Tuolumne	483
Kings	698
Madera	868
Merced	1,372
Tulare	1,874
Stanislaus	2,276
San Joaquin	2,793
Fresno	3,396

F+SI per 100M VMT by County

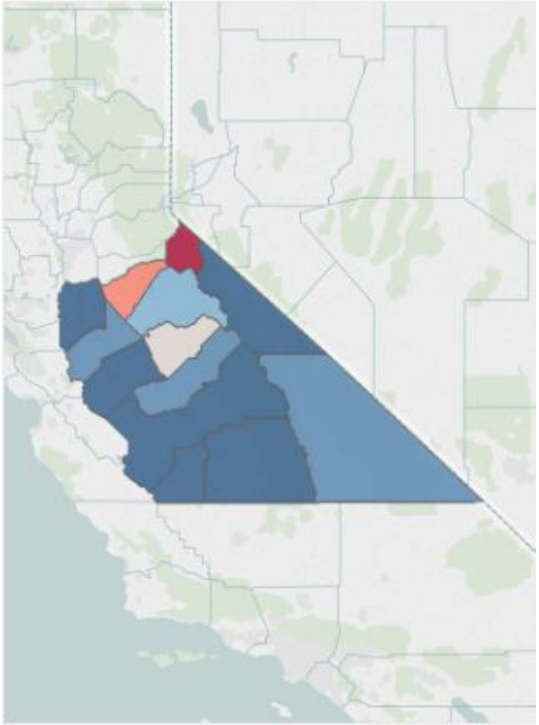

County	F+SI PER 100M VMT
Fresno	3.7
San Joaquin	3.9
Mono	4.3
Kings	4.5
Tulare	4.6
Merced	4.7
Madera	5.1
Stanislaus	5.0
Inyo	5.3
Tuolumne	7.1
Mariposa	8.2
Calaveras	9.0
Alpine	11.8

REGIONAL COLLISION DATA

CALIFORNIA SAFE ROADS
2020 - 2024 Strategic Highway Safety Plan

Population

Statewide:

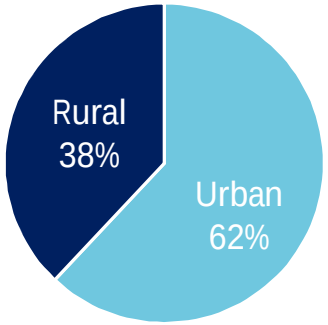

Fresno Region:

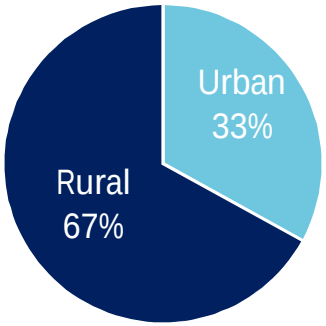

F+SI trends have more rural collisions in this region than California overall.

Location Type

Statewide:

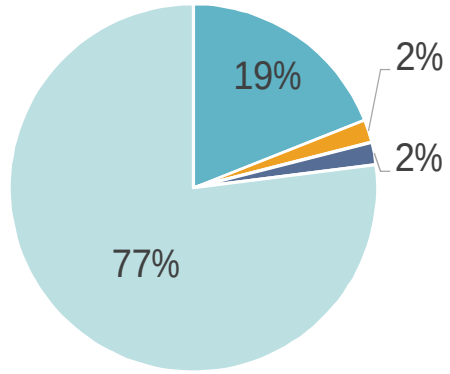

Fresno Region:

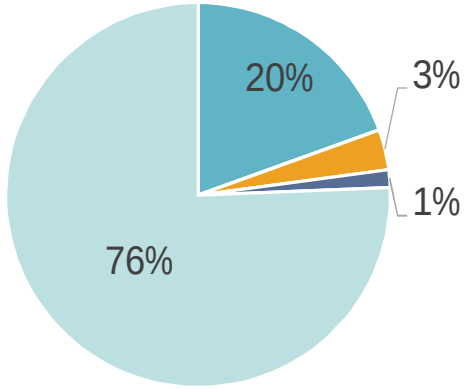

F+SI trends were similar in this region to California overall.

REGIONAL COLLISION DATA

CALIFORNIA SAFE ROADS
2020 - 2024 Strategic Highway Safety Plan

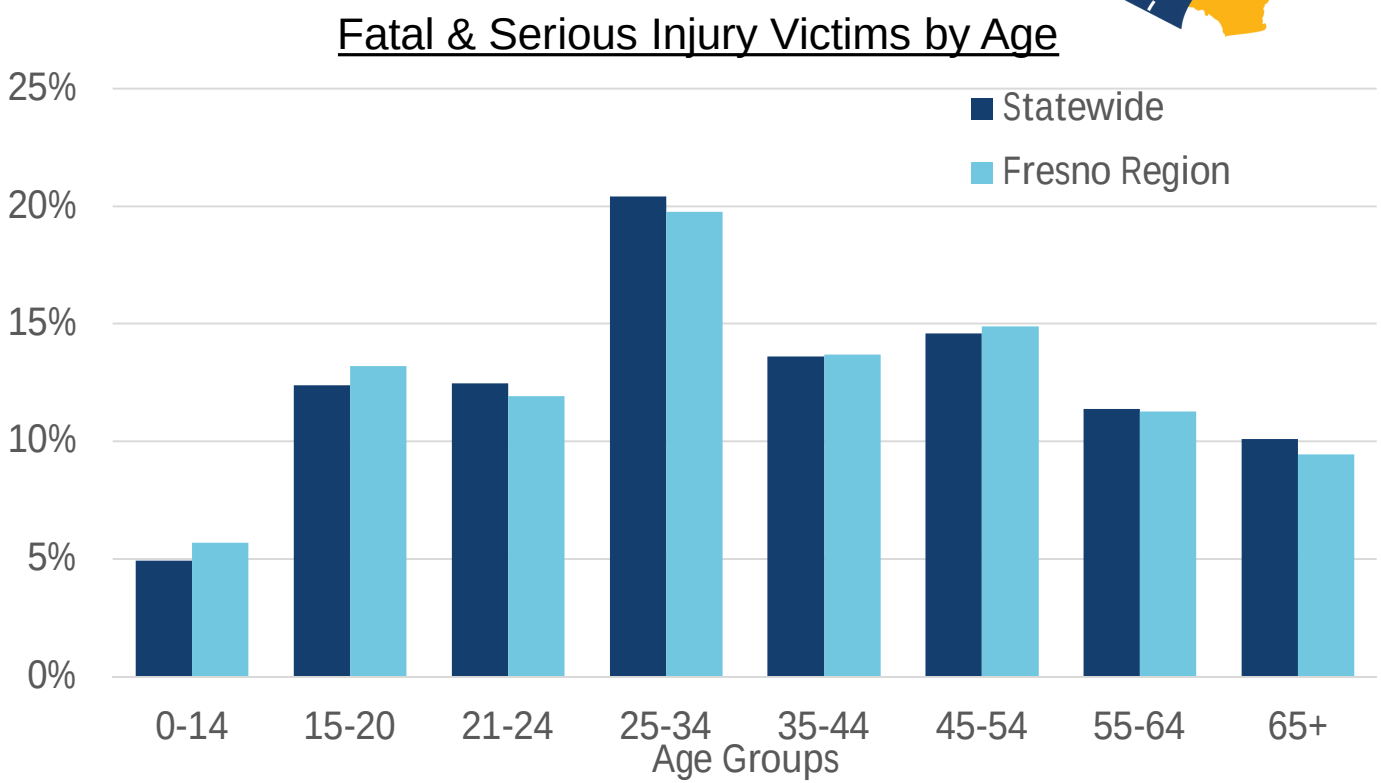

F+SI collisions involved more people aged 0-20 in this region than California overall.

REGIONAL COLLISION DATA

CALIFORNIA SAFE ROADS
2020 - 2024 Strategic Highway Safety Plan

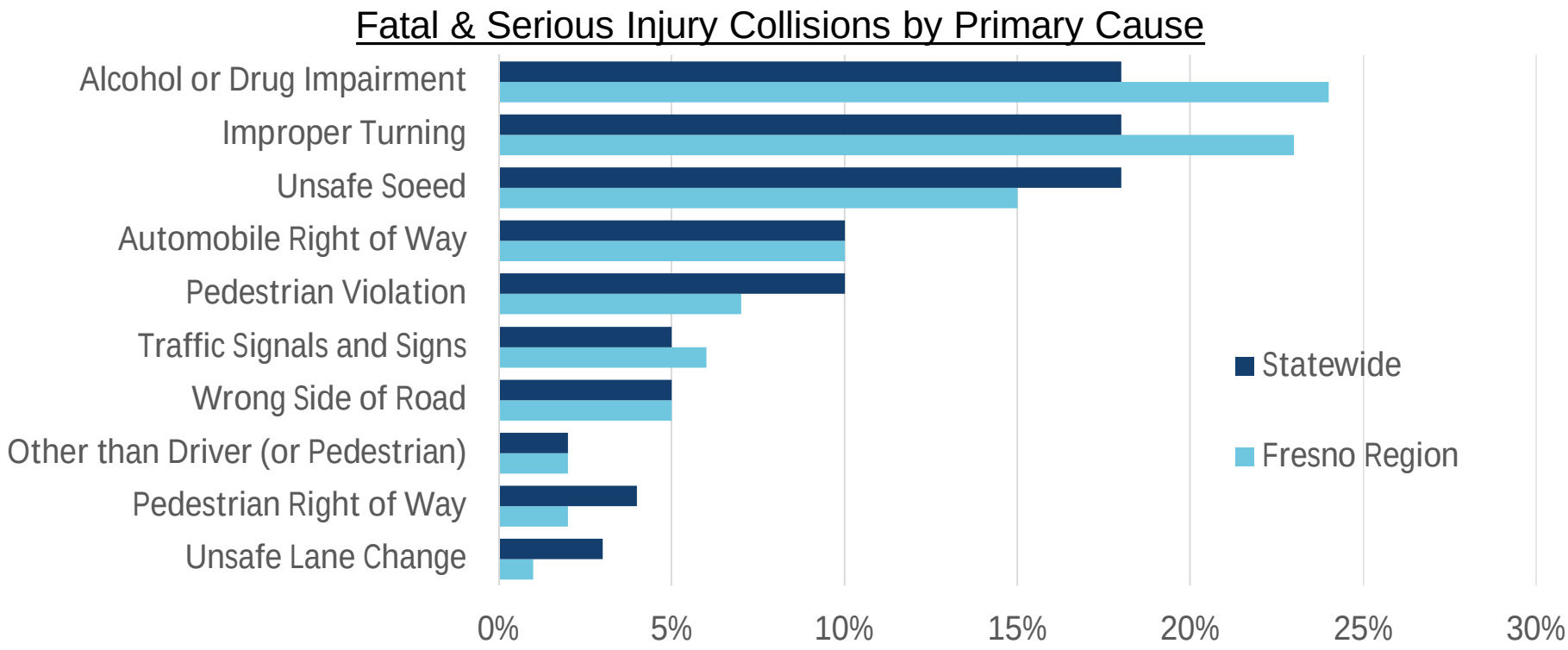

The Fresno region has more F+SI collisions occurring from Alcohol/Drug Impairment and Improper Turning than statewide.

REGIONAL COLLISION DATA

CALIFORNIA SAFE ROADS
2020 - 2024 Strategic Highway Safety Plan

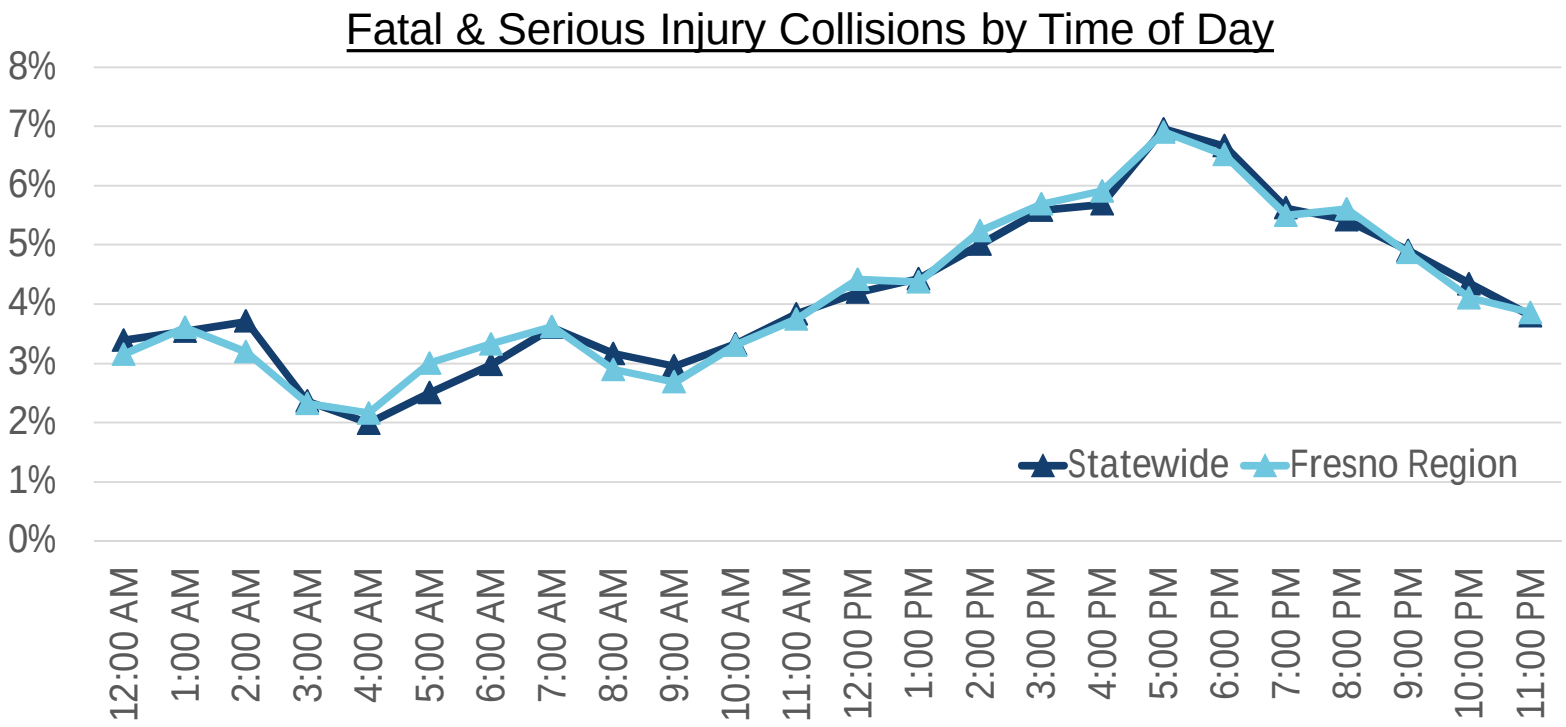

Regional collisions have more collisions between 4:00-7:00 AM than Statewide collision trend.

REGIONAL COLLISION DATA

CALIFORNIA SAFE ROADS
2020 - 2024 Strategic Highway Safety Plan

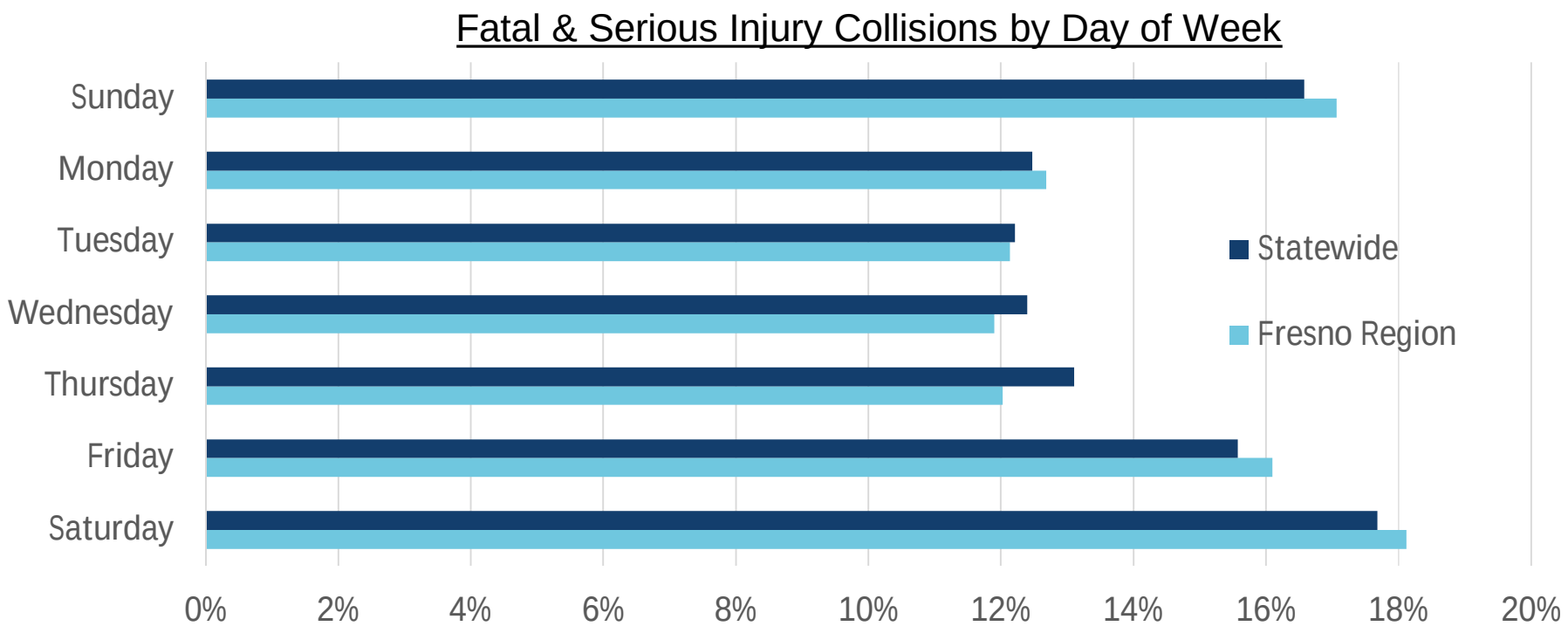

Trends were similar in this region to California overall.

REGIONAL COLLISION DATA

CALIFORNIA SAFE ROADS
2020 - 2024 Strategic Highway Safety Plan

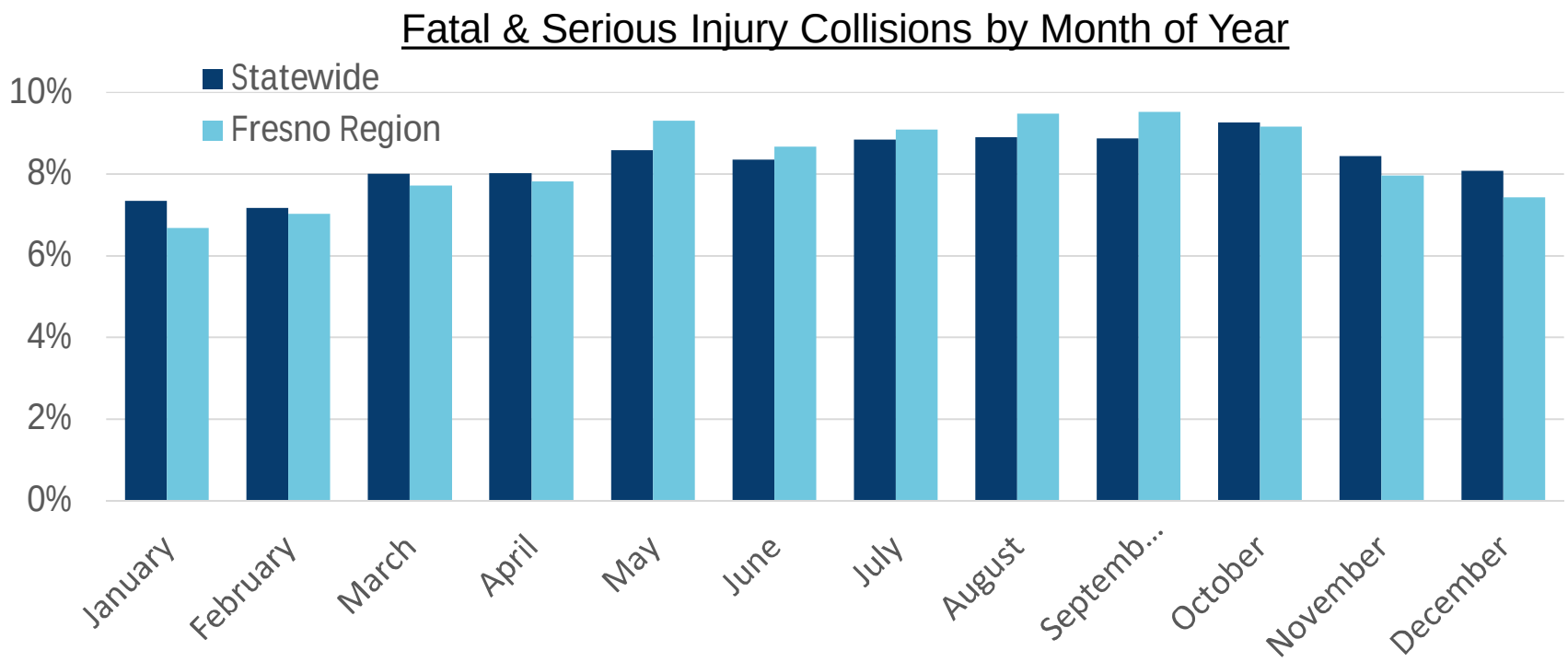

More collisions occurred in the summer months in this region than California overall.

COLLISIONS OVERVIEW

CALIFORNIA SAFE ROADS
2020 - 2024 Strategic Highway Safety Plan

Intersections & Interchanges
Statewide: 43%
Fresno Region: 48%

Alcohol and Drug Impairment
Statewide: 42%
Fresno Region: 44%

Roadway Departure
Statewide: 26%
Fresno Region : 34%
Higher

Driver Licensing and Competency
Statewide: 25%
Fresno Region: 33%
Higher

Occupant Protection
Statewide: 19%
Fresno Region 24%
Higher

Speeding and Aggressive Driving
Statewide: 28%
Fresno Region: 22%
Lower

Pedestrians
Statewide: 23%
Fresno Region : 15%
Lower

Young Drivers
Statewide: 13%
Fresno Region: 15%

Aging Drivers
Statewide: 14%
Fresno Region: 14%

Commercial Vehicles
Statewide: 10%
Fresno Region: 13%

Motorcycles
Statewide: 14%
Fresno Region: 11%

Distracted Driving
Statewide: 5%
Fresno Region: 5%

Bicycling
Statewide: 4%
Fresno Region: 4%

Work Zone
Statewide: 2%
Fresno Region: 2%

Percent of total fatalities

INTERSECTIONS & INTERCHANGES

CALIFORNIA SAFE ROADS
2020 - 2024 Strategic Highway Safety Plan

Statewide: 43%

Fresno: 48%	Sacramento: 37%
Los Angeles: 44%	San Diego: 42%
Redding: 41%	SF/Bay Area 43%

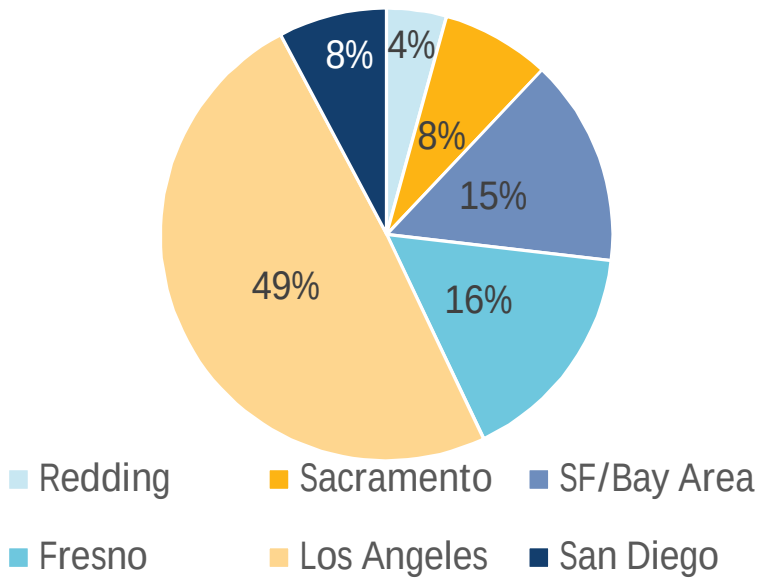

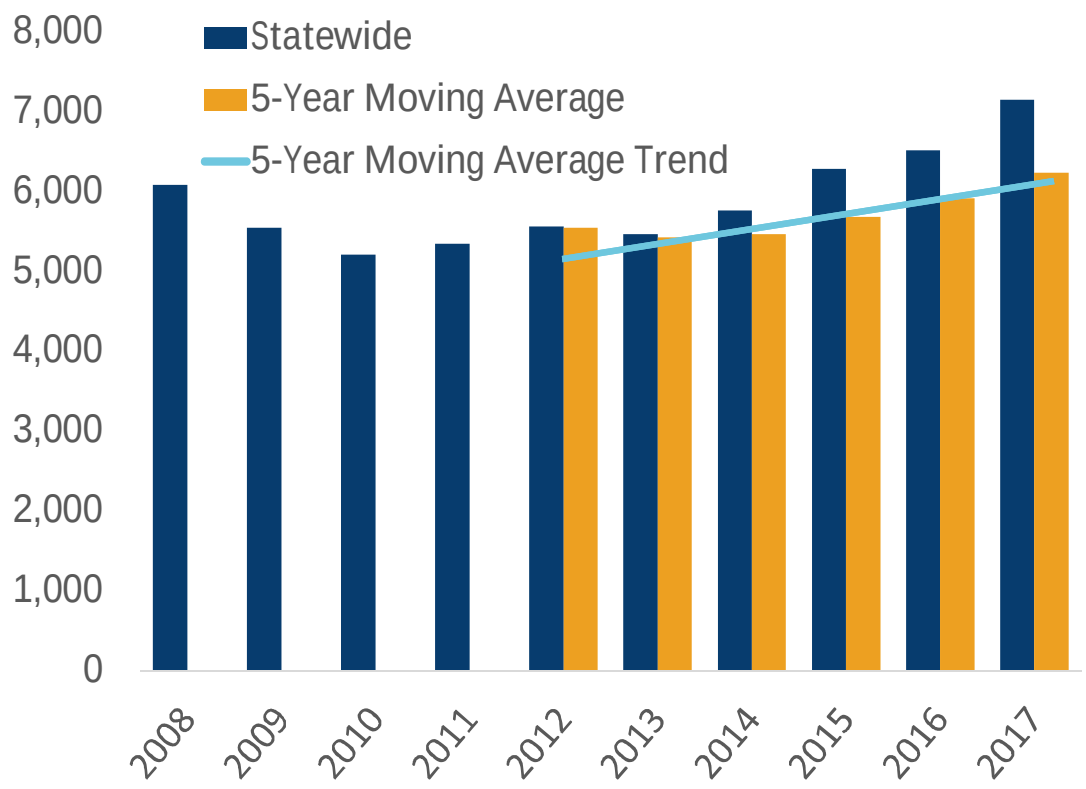

ALCOHOL & DRUG IMPAIRMENT

CALIFORNIA SAFE ROADS
2020 - 2024 Strategic Highway Safety Plan

Statewide: 42%

Fresno: 44%	Sacramento: 44%
Los Angeles: 41%	San Diego: 41%
Redding: 46%	SF/Bay Area 39%

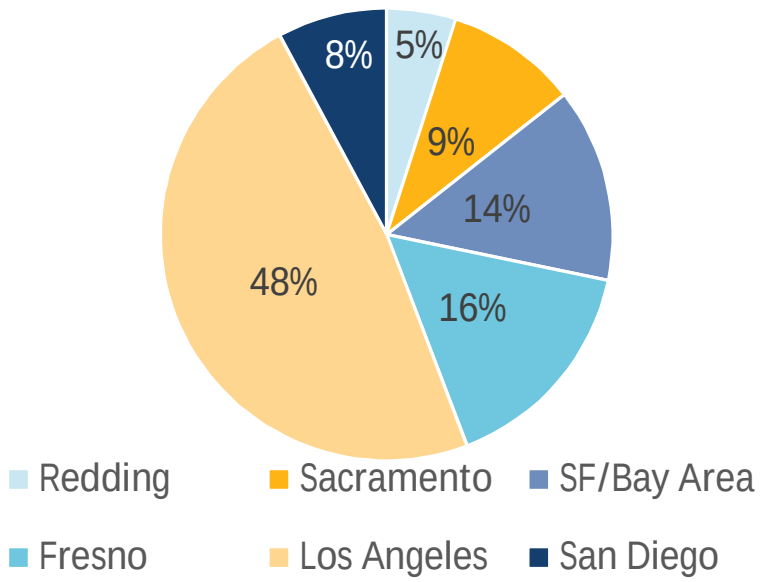

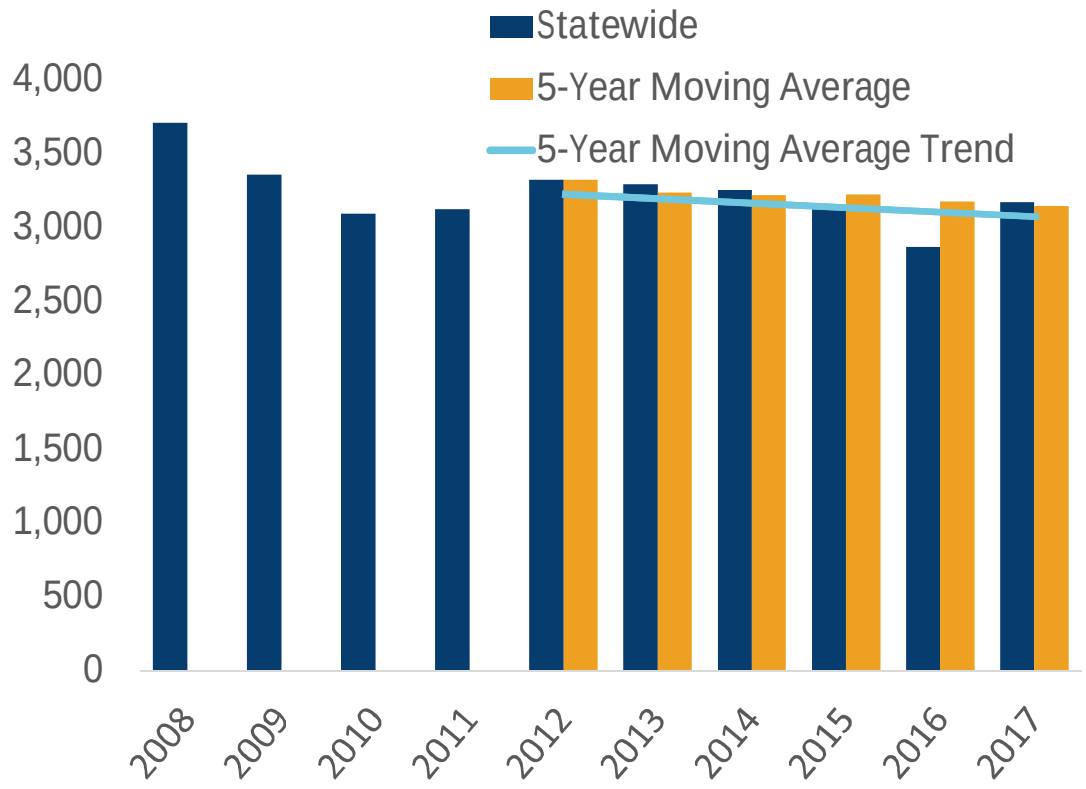

ROADWAY DEPARTURES

CALIFORNIA SAFE ROADS
2020 - 2024 Strategic Highway Safety Plan

Statewide: 26%

Fresno: 34%	Sacramento: 38%
Los Angeles: 20%	San Diego: 21%
Redding: 56%	SF/Bay Area 25%

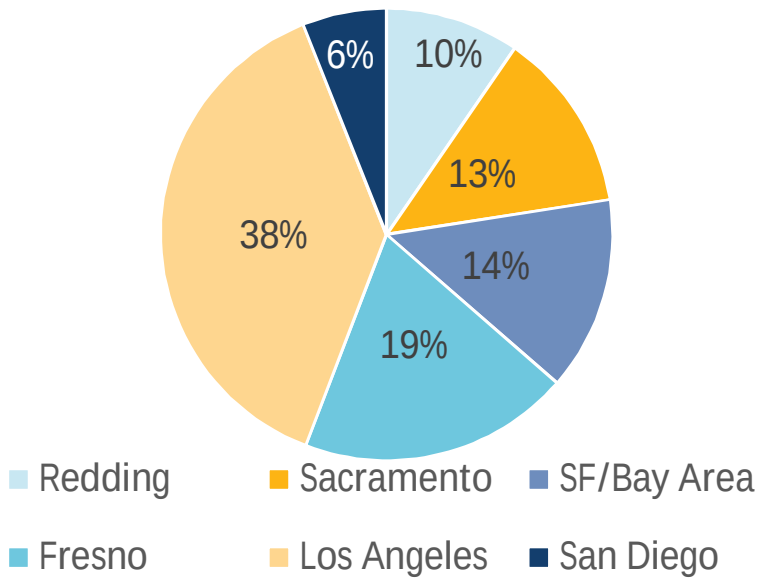

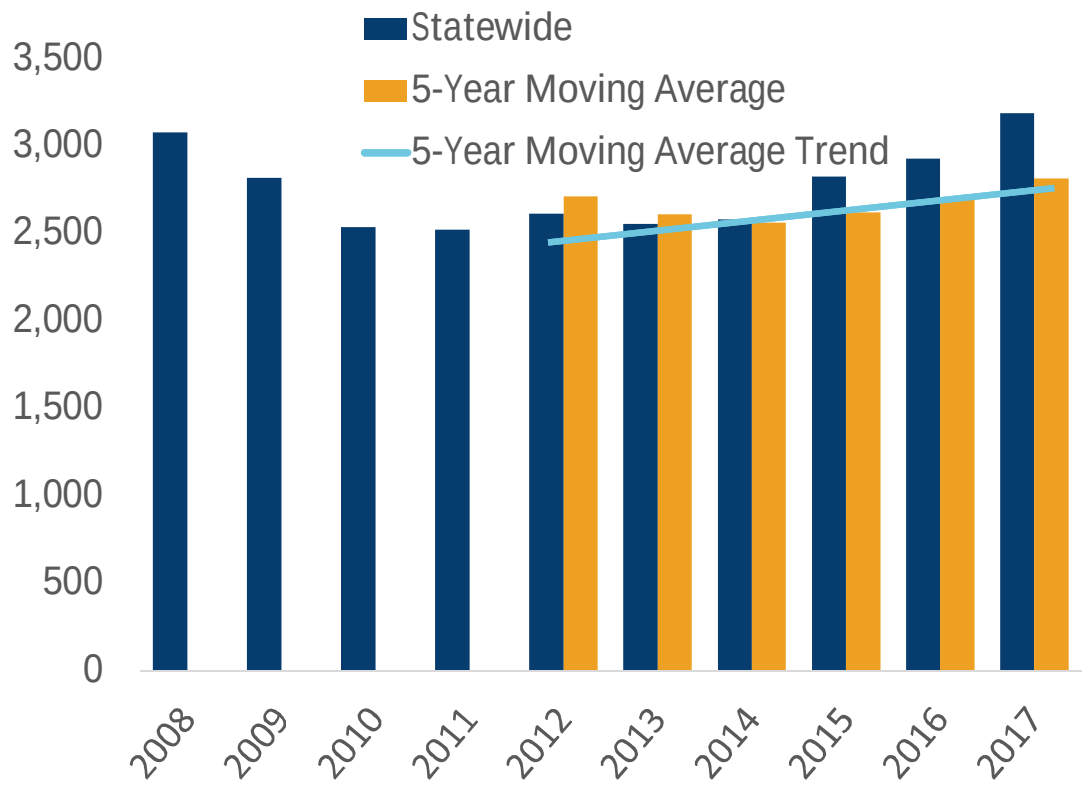

DRIVER LICENSING & COMPETENCY

CALIFORNIA SAFE ROADS
2020 - 2024 Strategic Highway Safety Plan

Statewide: 25%

Fresno: 33%	Sacramento: 24%
Los Angeles: 25%	San Diego: 19%
Redding: 21%	SF/Bay Area 24%

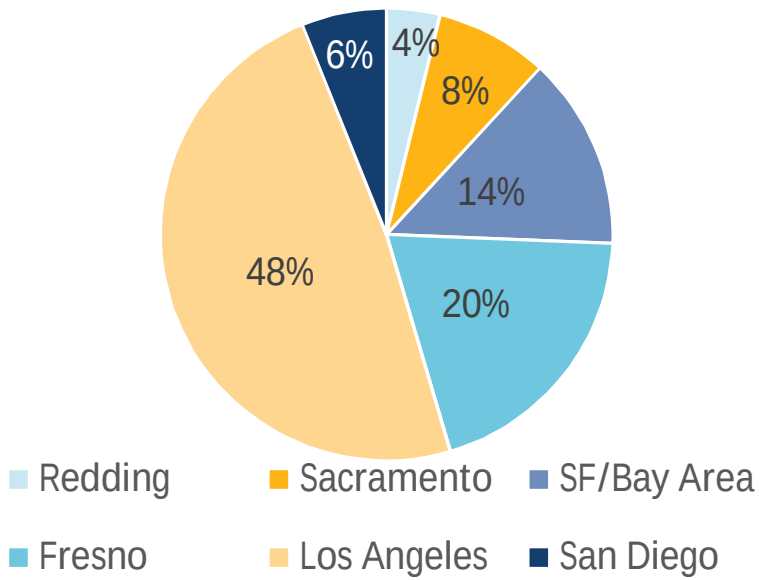

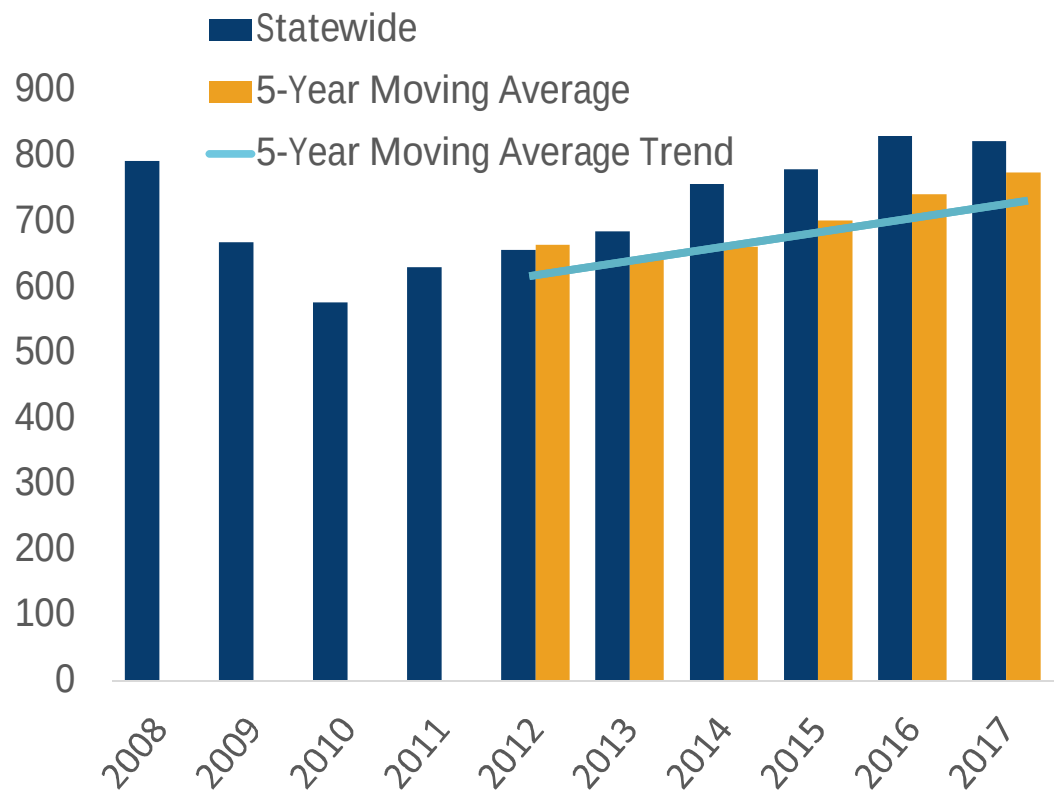

OCCUPANT PROTECTION

CALIFORNIA SAFE ROADS
2020 - 2024 Strategic Highway Safety Plan

Statewide: 19%

Fresno: 24%	Sacramento: 22%
Los Angeles: 18%	San Diego: 17%
Redding: 29%	SF/Bay Area 16%

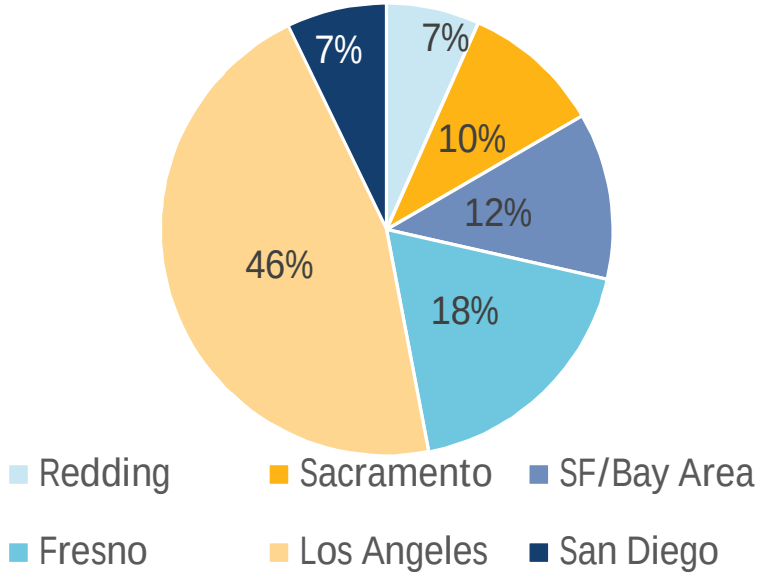

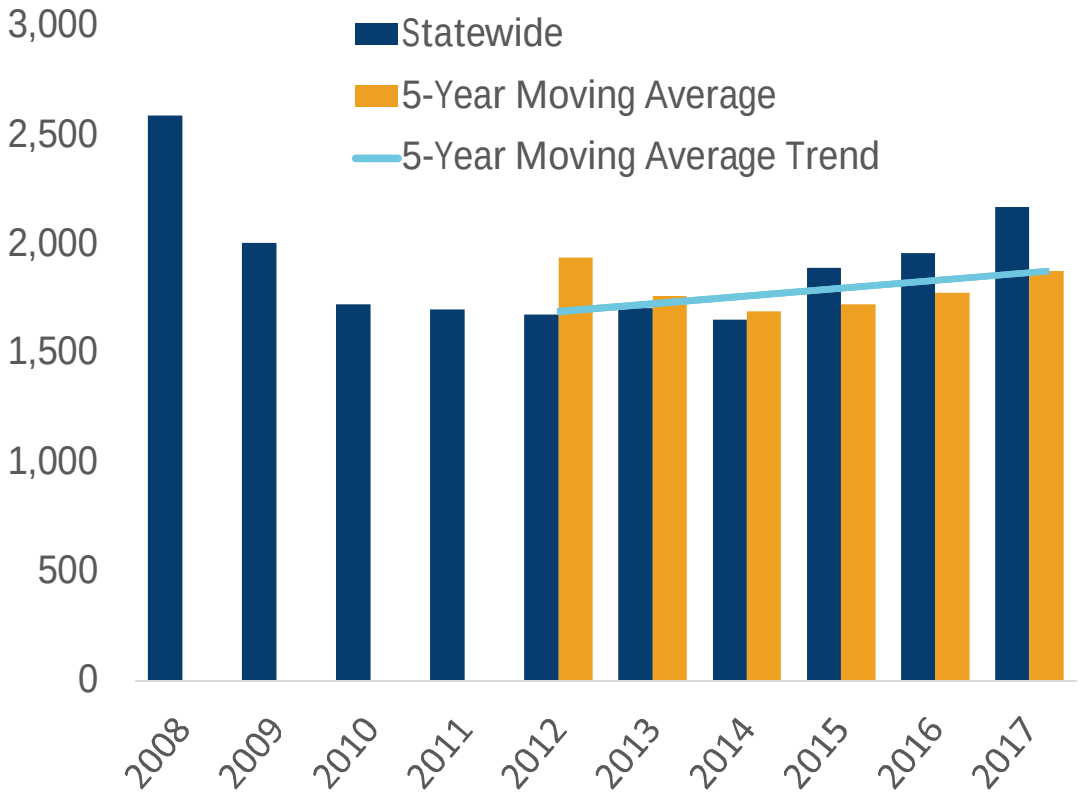

SPEEDING & AGGRESSIVE DRIVING

CALIFORNIA SAFE ROADS
2020 - 2024 Strategic Highway Safety Plan

Statewide: 28%

Fresno: 22%	Sacramento: 26%
Los Angeles: 30%	San Diego: 30%
Redding: 23%	SF/Bay Area 29%

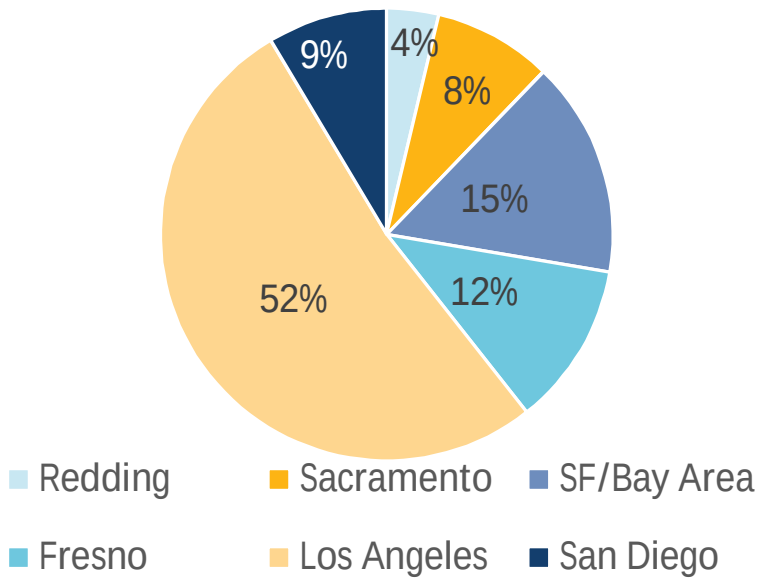

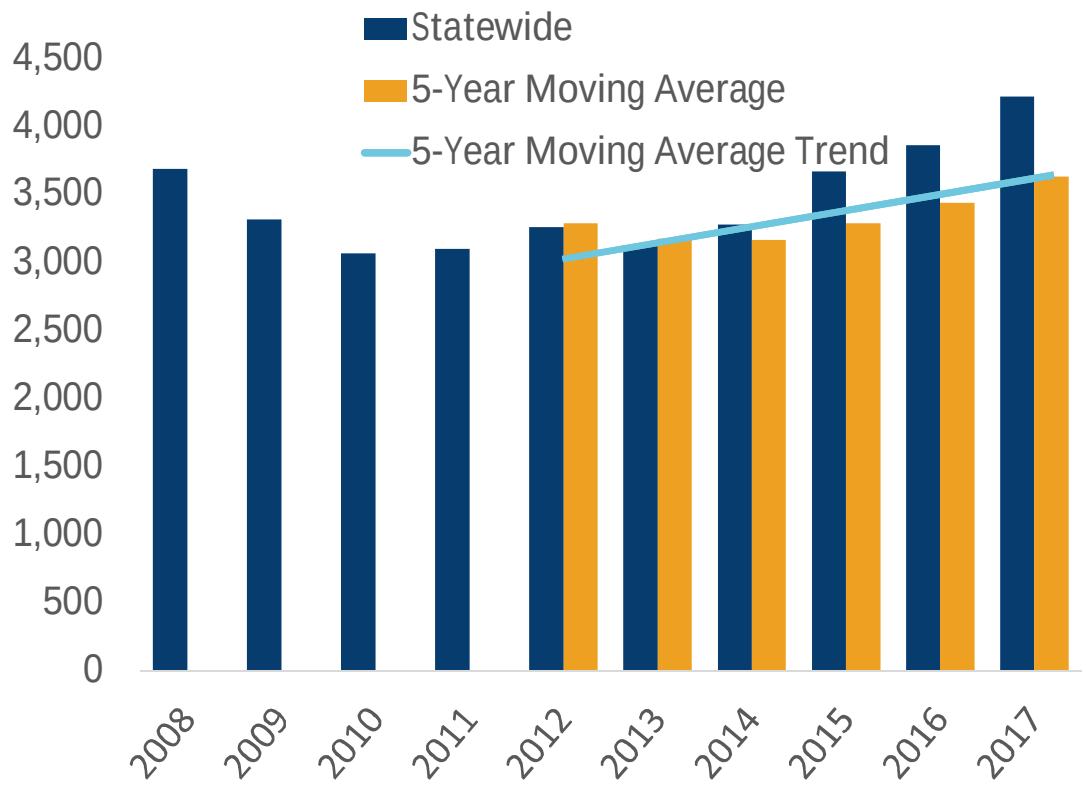

PEDESTRIANS

CALIFORNIA SAFE ROADS
2020 - 2024 Strategic Highway Safety Plan

Statewide: 23%

Fresno: 15%	Sacramento: 19%
Los Angeles: 26%	San Diego: 26%
Redding: 12%	SF/Bay Area 26%

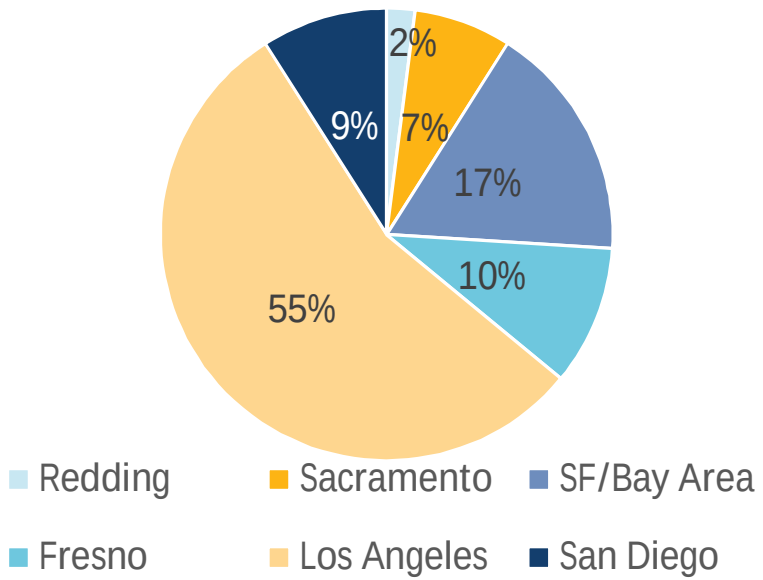

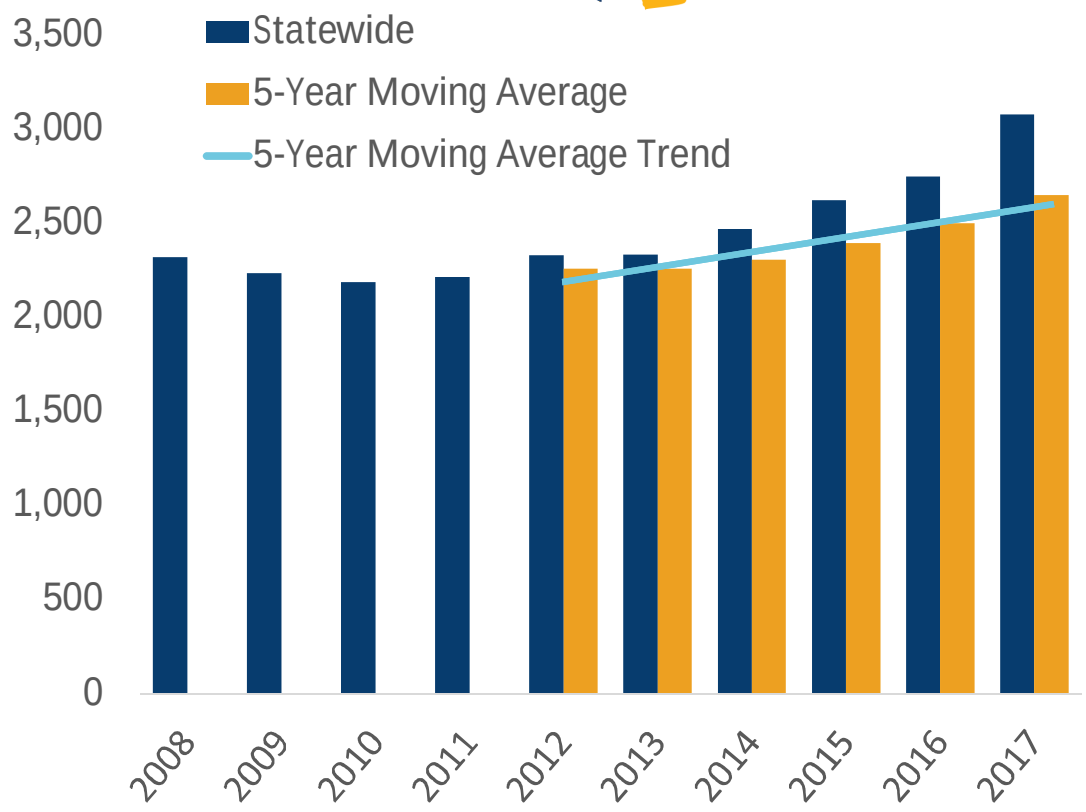

YOUNG DRIVERS

Statewide: 13%

Fresno: 15%	Sacramento: 14%
Los Angeles: 14%	San Diego: 12%
Redding: 10%	SF/Bay Area 13%

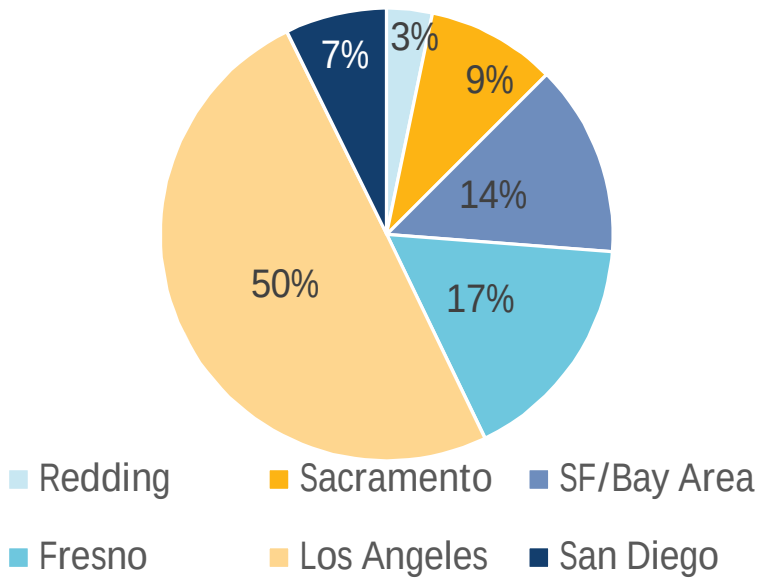

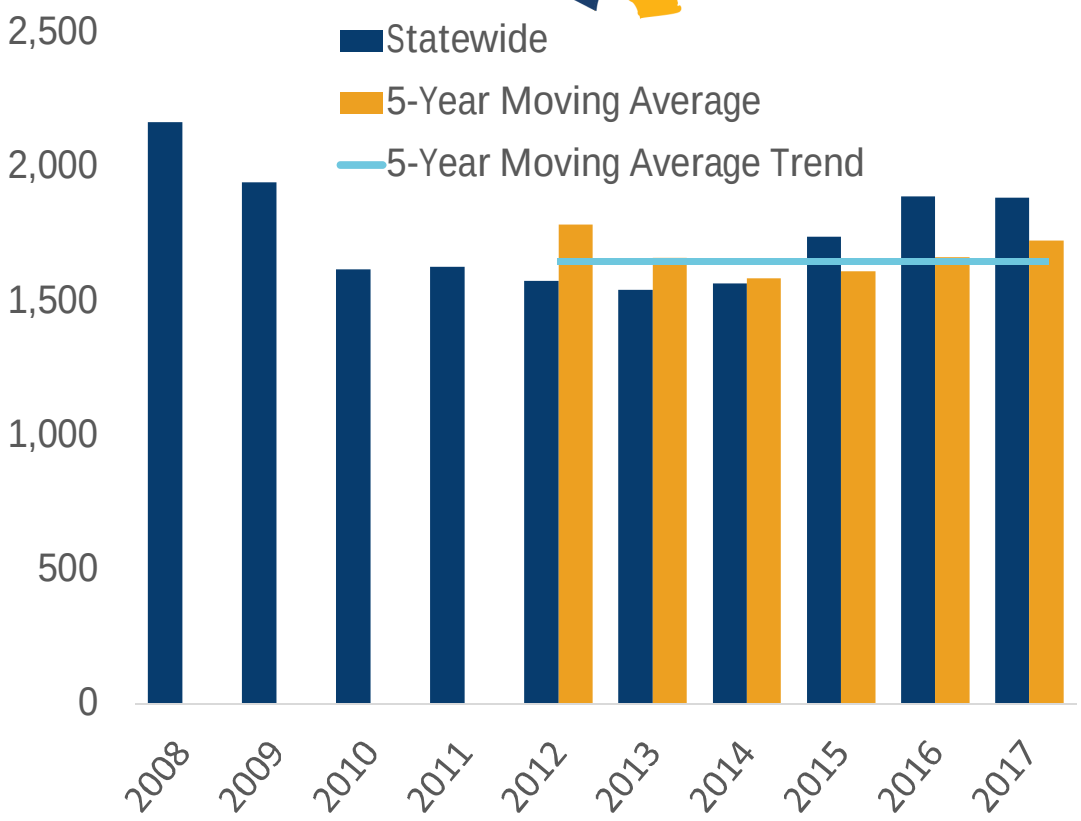

AGING DRIVERS

Statewide: 14%

Fresno: 14%	Sacramento: 16%
Los Angeles: 13%	San Diego: 15%
Redding: 19%	SF/Bay Area 14%

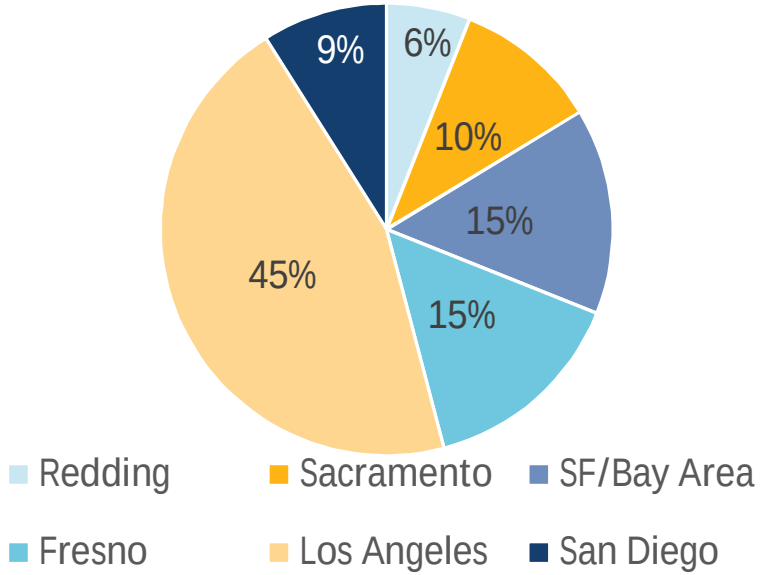

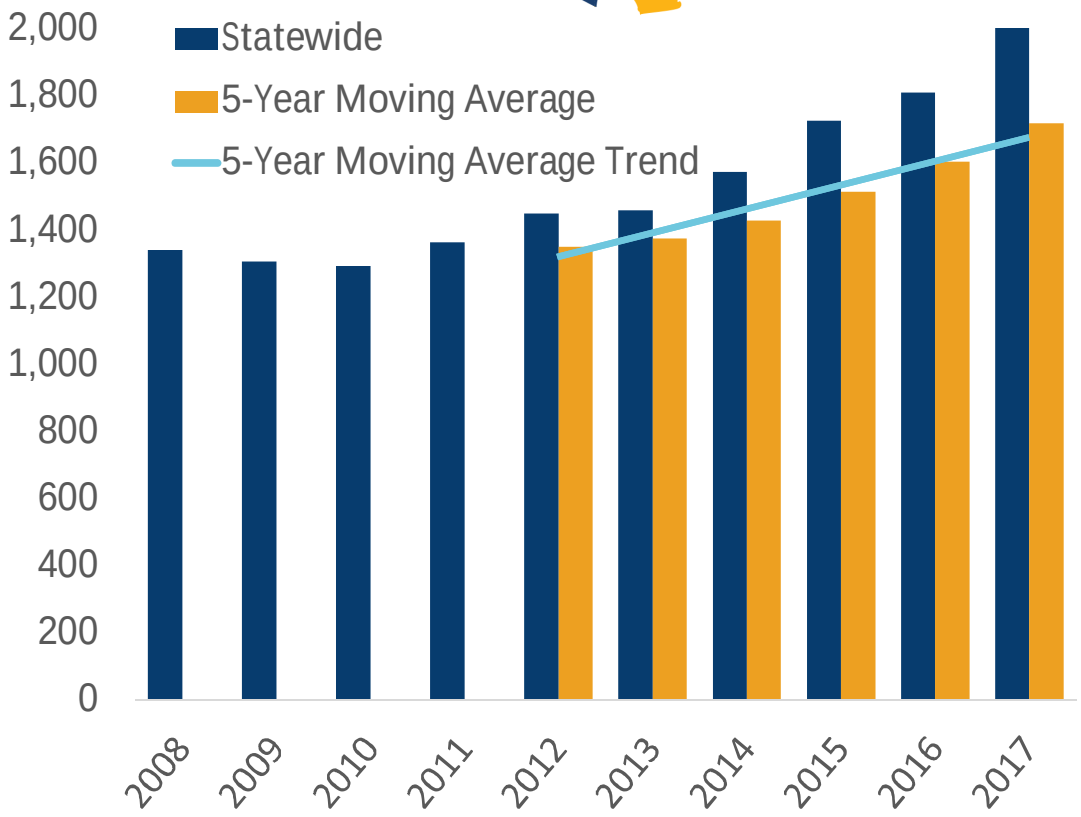

COMMERCIAL VEHICLES

CALIFORNIA SAFE ROADS
2020 - 2024 Strategic Highway Safety Plan

Statewide: 10%

Fresno: 13%	Sacramento: 9%
Los Angeles: 10%	San Diego: 8%
Redding: 10%	SF/Bay Area 8%

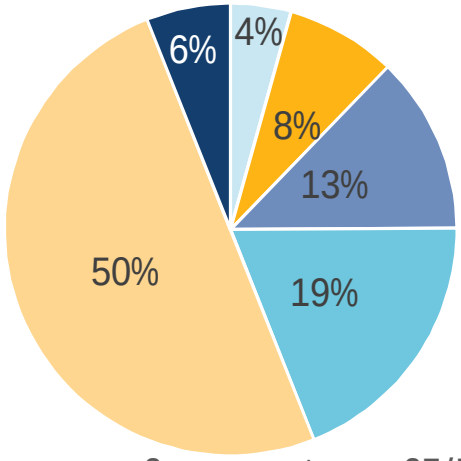

Redding Sacramento SF/Bay Area
Fresno Los Angeles San Diego

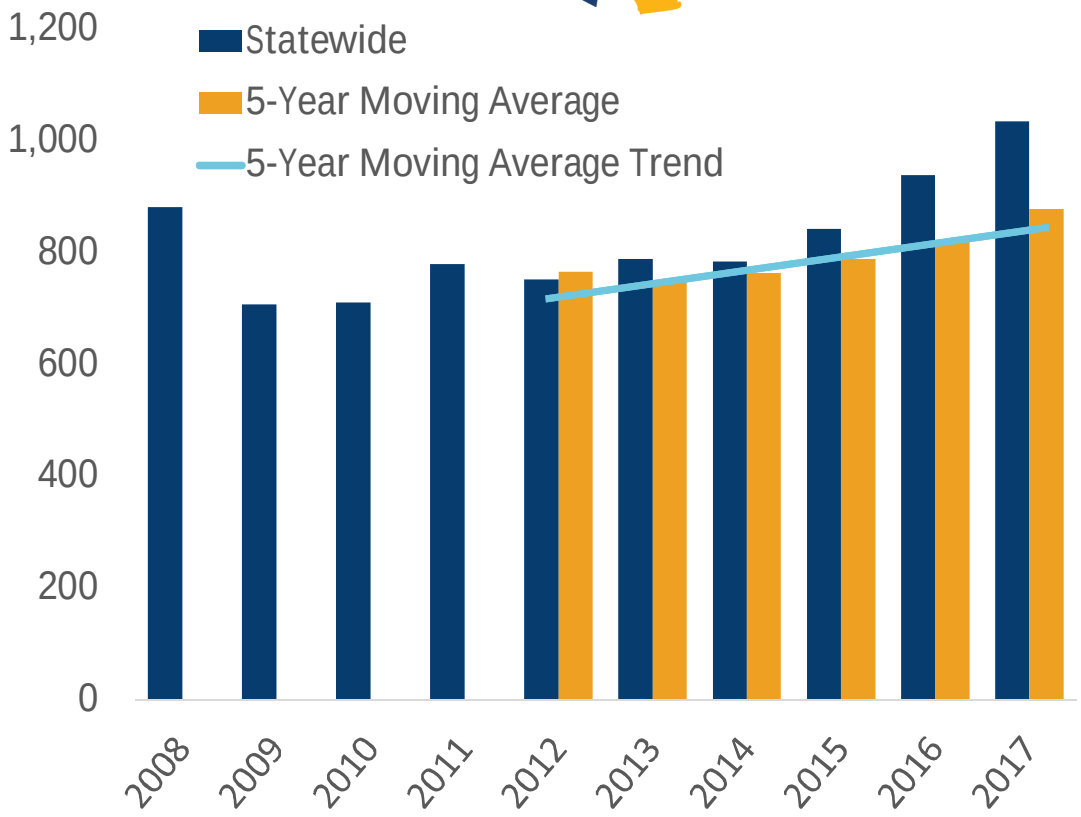

MOTORCYCLES

Statewide: 14%

Fresno: 11%	Sacramento: 13%
Los Angeles: 15%	San Diego: 19%
Redding: 12%	SF/Bay Area 14%

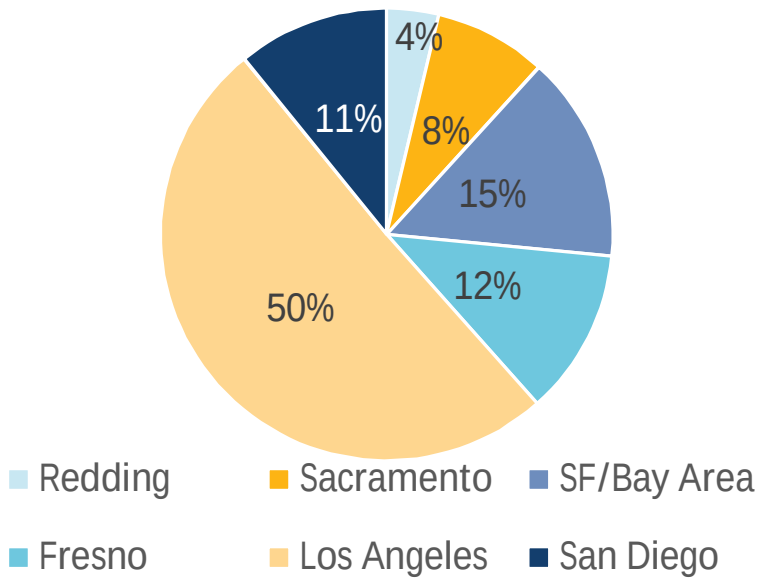

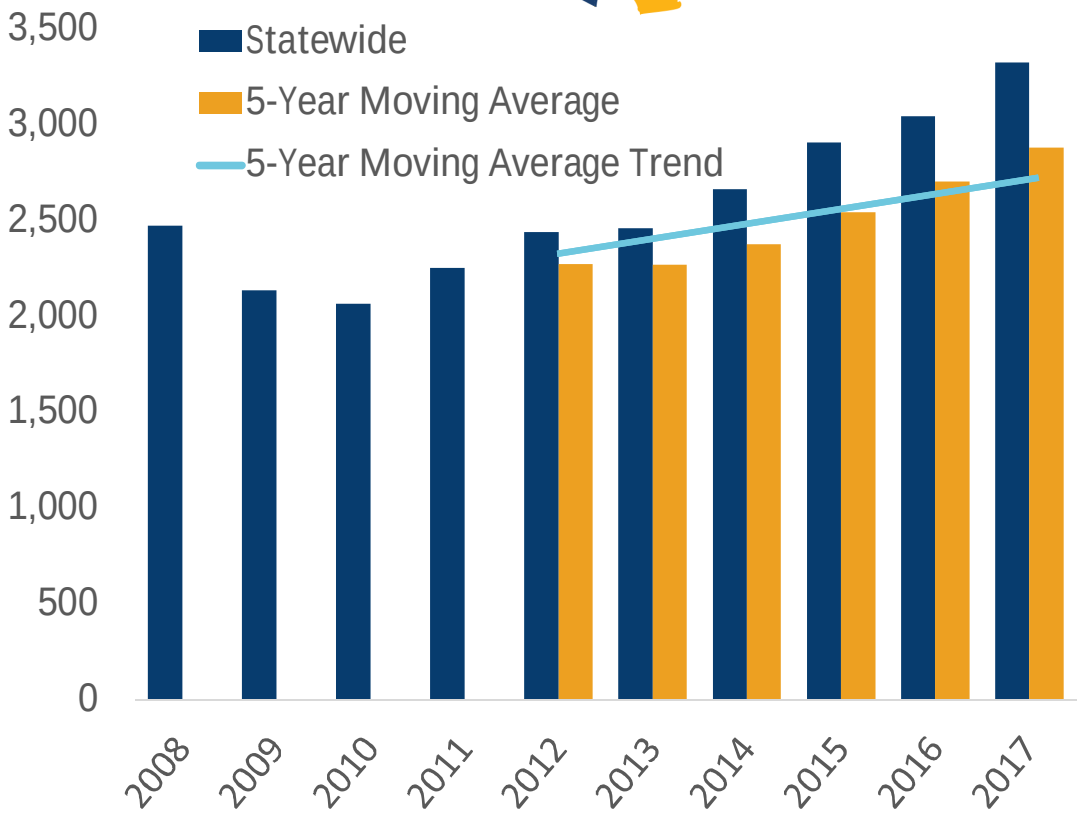

DISTRACTED DRIVING

Statewide: 5%

Fresno: 5%	Sacramento: 4%
Los Angeles: 5%	San Diego: 3%
Redding: 5%	SF/Bay Area 5%

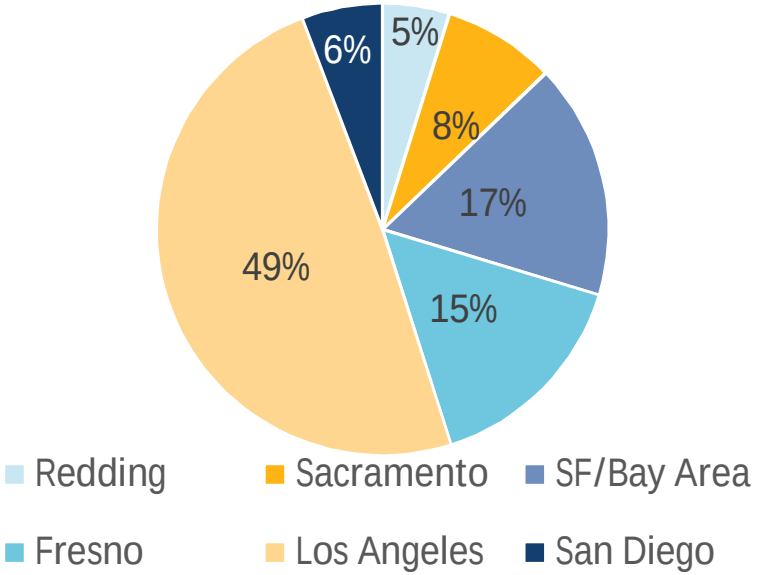

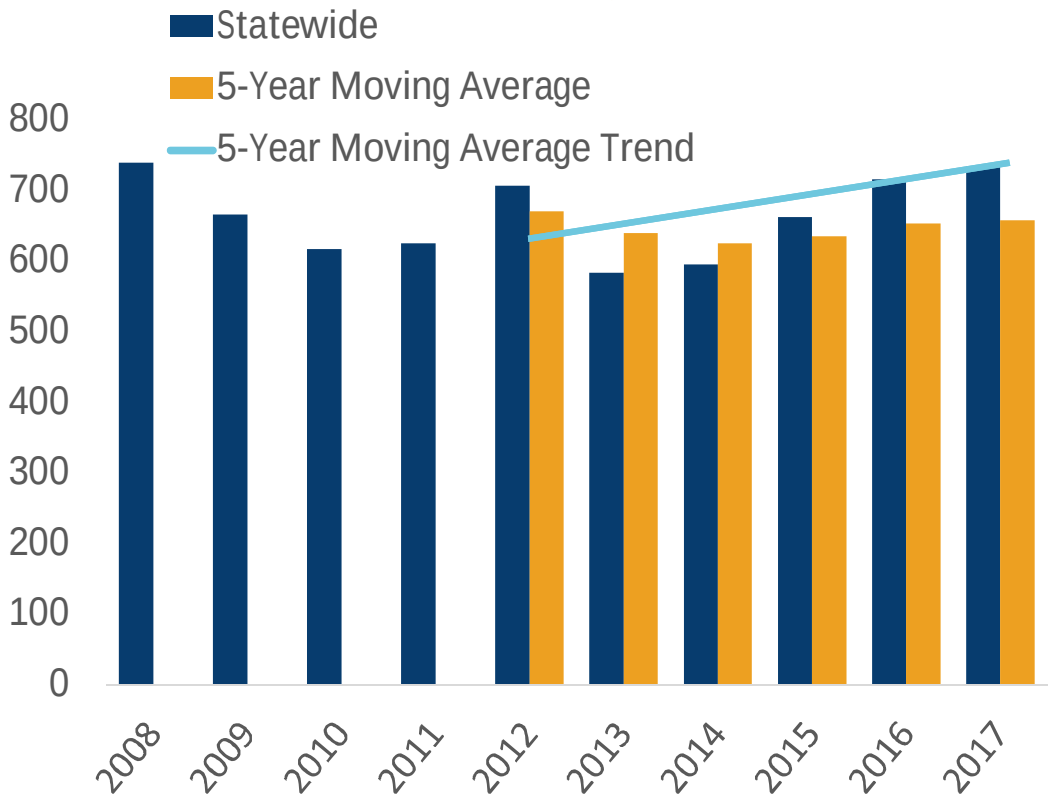

BICYCLING

Statewide: 4%

Fresno: 4%	Sacramento: 5%
Los Angeles: 4%	San Diego: 3%
Redding: 3%	SF/Bay Area 6%

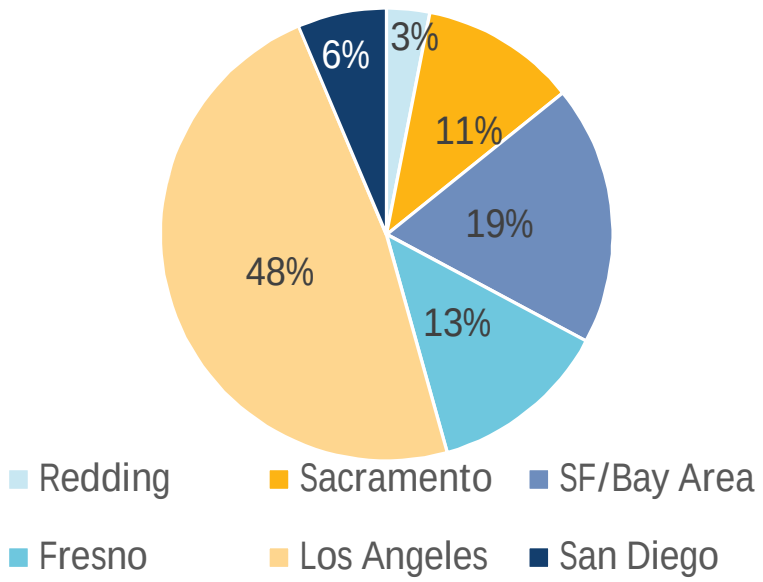

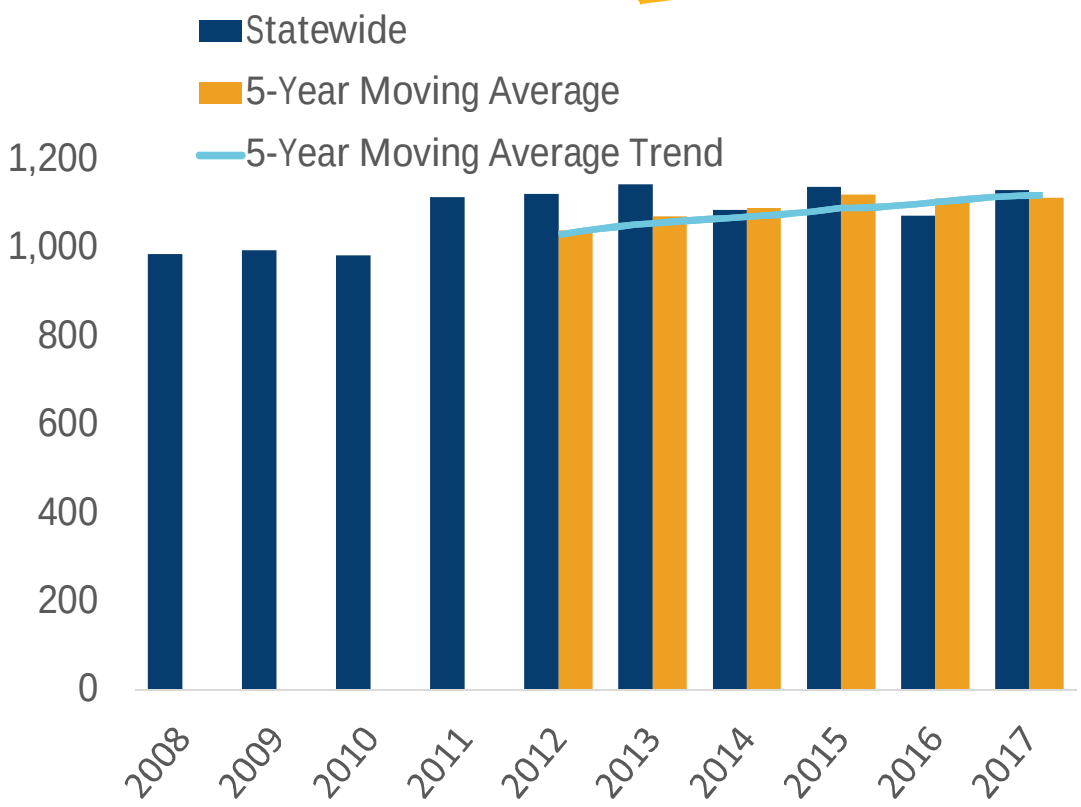

WORK ZONE

CALIFORNIA SAFE ROADS
2020 - 2024 Strategic Highway Safety Plan

Statewide: 2%

Fresno: 2%	Sacramento: 2%
Los Angeles: 2%	San Diego: 2%
Redding: 1%	SF/Bay Area 2%

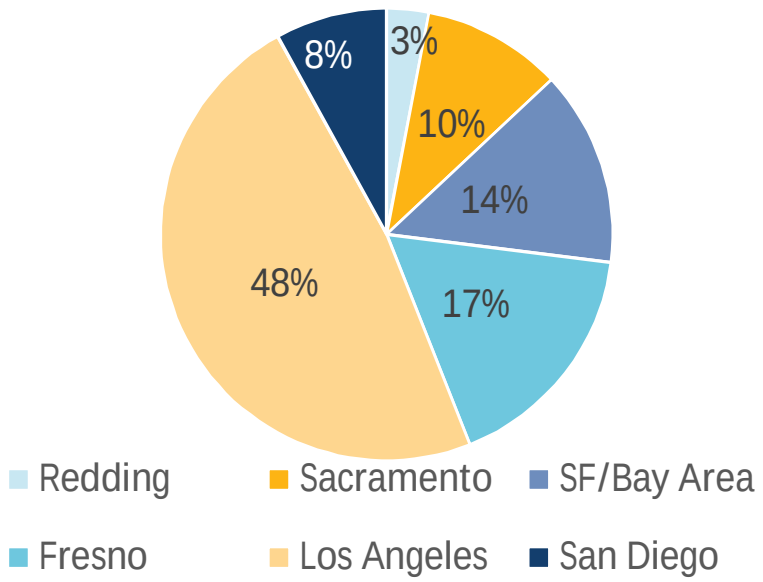

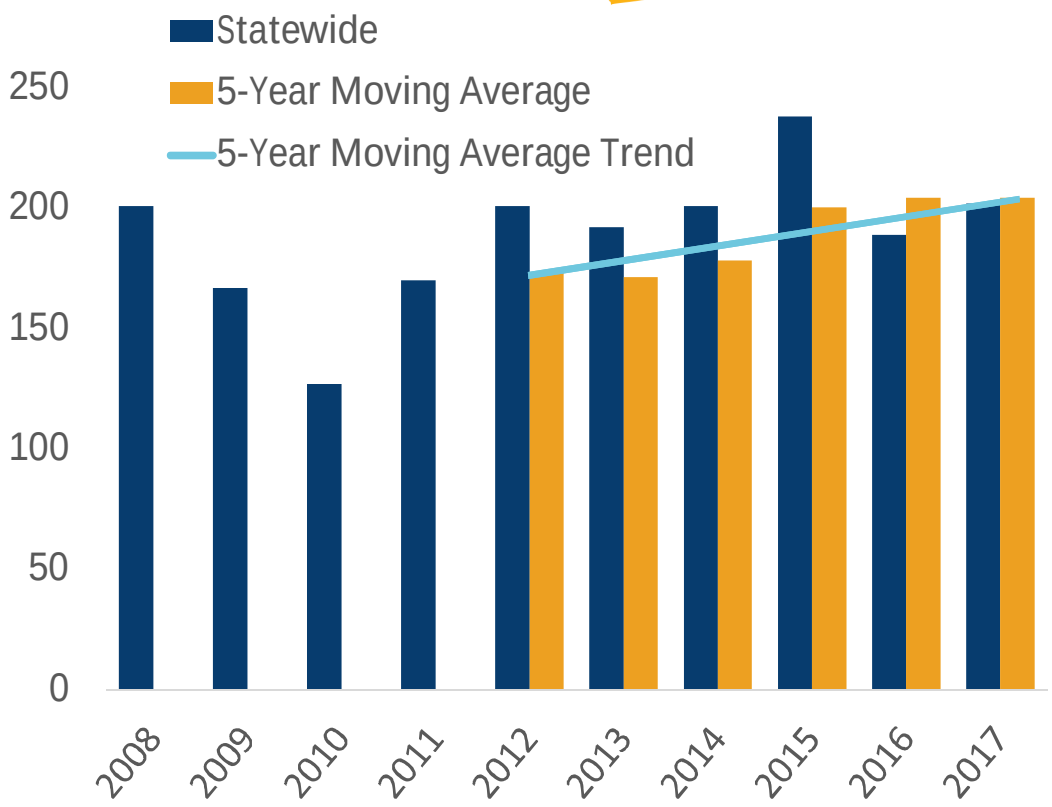

CALIFORNIA SAFE ROADS

2020 - 2024 Strategic Highway Safety Plan

Safety Strategy Session

SAFETY STRATEGY SESSION

CALIFORNIA SAFE ROADS
2020 - 2024 Strategic Highway Safety Plan

- Open House Format
- Discuss data and strategies with facilitators and attendees at 5 stations
- Fill out comment forms
  - What is the biggest safety issue in your community?
  - What specific data should drive the strategies?
  - What strategies/programs are most effective in your region?
  - What can be done to improve implementation?
  - What other ideas do you have?

SAFETY STRATEGY SESSION

CALIFORNIA SAFE ROADS
2020 - 2024 Strategic Highway Safety Plan

- Handouts
  - Statewide Overview
  - Data specific to each sub category
  - Example strategies

Safety Strategy Session

CALIFORNIA SAFE ROADS
2020 - 2024 Strategic Highway Safety Plan

- Stations

Overview
- Collision Overview
- Vision / Mission / Objective

Drivers & Passengers
1. Driver licensing
2. Aggressive driving
3. Driving under influence
4. Distracted driving
5. Occupant protection
6. Young drivers (<21)
7. Aging drivers (>65)
8. Commercial vehicle operations

Infrastructure
9. Intersections
10. Lane/Roadway departures
11. Work zones

Vulnerable Users
12. Pedestrians
13. Bicyclists
14. Motorcyclists

Vehicles
15. Equipment

Emergency Response
16. Emergency Response

EXAMPLE STRATEGIES

Infrastructure-Related Collisions are inclusive of a variety of collision types, including pedestrians, bicyclists, motorcycles, roadway, and intersection collisions.

- Median and Pedestrian Crossing Islands
- Pedestrian Hybrid Beacon
- Leading Pedestrian Intervals
- Walkways
- Road Diet
- Crosswalk Enhancements
- Corridor Access Management
- Roadside Design Improvement at Curves
- Enhanced Delineation and Friction for Horizontal Curves
- Longitudinal Rumbe Stripes
- Median Barriers
- Tapered Edge
- Reduce Left-Turn Conflict Intersections
- Multiple Low-Cost Measures at Stop-Controlled Intersections
- Backplates with Retroreflective Borders
- Dedicated Left-turn and Right-turn lanes
- Roundabouts
- Yellow Change Intervals

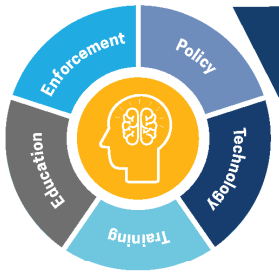

Behavior-Related Collisions are inclusive of a variety of collision types, including aggressive driving, alcohol-involved, drug-involved, distracted, young driver, and aging driver collisions.

Policy

- All offender alcohol ignition interlock law
- DWI courts
- Stronger graduated driver licensing laws
- Screening of older drivers

Training

- Employer-based programs targeting workers that are at higher risk of drowsy-driving
- Drug recognition expert training for law enforcement
- Responsible beverage service training
- Motorcycle rider training

Technology

- Automated enforcement for speed and red light running.

Education

- Education campaigns about increased enforcement
- Alternative transportation programs
- Increased parental involvement programs
- Mandatory driver education for novice drivers
- Education campaigns for physicians and law enforcement about older driver screening
- Education campaigns targeted to low seat-belt users
- School programs

Enforcement

- High visibility enforcement
- Publicized sobriety check-points
- Saturation patrols
- Enforcement of graduated driver licensing and zero tolerance laws
- Integrated enforcement

EXAMPLE STRATEGIES

CALIFORNIA SAFE ROADS
2020 - 2024 Strategic Highway Safety Plan

- Median and Pedestrian Crossing Islands
- Pedestrian Hybrid Beacon
- Leading Pedestrian Intervals
- Walkways
- Road Diet
- Crosswalk Enhancements
- Corridor Access Management
- Roadside Design Improvement at Curves
- Enhanced Delineation and Friction for Horizontal Curves

EXAMPLE STRATEGIES

CALIFORNIA SAFE ROADS
2020 - 2024 Strategic Highway Safety Plan

- Longitudinal Rumbe Stripes
- Median Barriers
- Tapered Edge
- Reduce Left-Turn Conflict Intersections
- Multiple Low-Cost Measures at Stop-Controlled Intersections
- Backplates with Retroreflective Borders
- Dedicated Left-turn and Right-turn lanes
- Roundabouts
- Yellow Change Intervals

EXAMPLE STRATEGIES

CALIFORNIA SAFE ROADS
2020 - 2024 Strategic Highway Safety Plan

Policy

- All offender alcohol ignition interlock law
- DWI courts
- Stronger graduated driver licensing laws
- Screening of older drivers

Training

- Employer-based programs targeting workers that are at higher risk of drowsy-driving
- Drug recognition expert training for law enforcement
- Responsible beverage service training
- Motorcycle rider training

Technology

- Automated enforcement for speed and red light running.

EXAMPLE STRATEGIES

CALIFORNIA SAFE ROADS
2020 - 2024 Strategic Highway Safety Plan

Education

- Education campaigns about increased enforcement
- Alternative transportation programs
- Increased parental involvement programs
- Mandatory driver education for novice drivers
- Education campaigns for physicians and law enforcement about older driver screening
- Education campaigns targeted to low seat-belt users
- School programs

Enforcement

- High visibility enforcement
- Publicized sobriety check-points
- Saturation patrols
- Enforcement of graduated driver licensing and zero tolerance laws
- Integrated enforcement

Safety Strategy Session

CALIFORNIA SAFE ROADS
2020 - 2024 Strategic Highway Safety Plan

- Stations

Overview
- Collision Overview
- Vision / Mission / Objective

Drivers & Passengers
1. Driver licensing
2. Aggressive driving
3. Impaired driving
4. Distracted driving
5. Occupant protection
6. Young drivers (<21)
7. Aging drivers (>64)
8. Commercial vehicle operations

Infrastructure
9. Intersections
10. Lane/Roadway departures
11. Work zones

Vulnerable Users
12. Pedestrians
13. Bicyclists
14. Motorcyclists

Vehicles
15. Vehicles

Emergency Response
16. Emergency Response

CALIFORNIA SAFE ROADS

2020 - 2024 Strategic Highway Safety Plan

Report Out / Next Steps