








California Numbered Exit Uniform System			<b>Interstate Business Loop 80</b> <b>FREEWAY INTERCHANGES</b>    Both directions (normal text); or, <i>EAST only (green italics)</i>		 <b>EXIT NUMBERS</b>		<b>Interstate Business Loop 80</b> <b>FREEWAY INTERCHANGES</b>    Both directions (normal text); or, <i>WEST only (blue italics)</i>	
County	County Post Mile	Statewide MILE post	<b>Legend</b>					
	(Co PM)	(SMP)	Proposed Exit Number	380	Shared Alignment (subordinate route noted)			
	Prefix			Partial Installation (1-post sign, only)	360	360	Rest Area, Vista Point, or Weigh Station	
Installed Exit Number				359	( On-freeway facility with SMP reference - not an exit )			
( no text in grey background - - no facility; or, exit on opposite side/direction of freeway )								
<b>Yolo County</b>			<b>Yolo County</b>					
Yolo	West Sacramento	0.35	0.35	Harbor Blvd (begin shared alignment with US-50 East)		I-80 East (end shared alignment with US-50 East)		
		1.20	1.20			Harbor Blvd		
		2.50	2.50	Downtown Sacramento / Jefferson Blvd		West Sacramento / Jefferson Blvd		
<b>Yolo - Sacramento</b>			<b>Sacramento / Yolo County Line</b>					
Sacramento County	Sacramento	0.35	3.51	I-5		I-5 / SR-99 North		
		0.61	3.77	5th Street (begin shared alignment with SR-99 South)		10th Street (end shared alignment with SR-99 North)		
		1.37	4.53	SR-160 / 15th Street		SR-160 / 16th Street		
		2.48	5.64	US-50 East (Left Exit) (end shared alignment with US-50 East and SR-99 South)		US-50 East (Left Exit) (begin shared alignment with US-50 West and SR-99 North)		
		2.48	5.64	SR-99 South		SR-99 South (Left Exit)		
		0.24	5.88	T Street		P Street		
		0.84	6.48	N Street		J Street		
		1.20	6.84	H Street		E Street		
		3.36	9.00	Exposition Blvd		Exposition Blvd		
		3.69	9.33	Arden Way		SR-160 West		
		4.06	9.70			Arden Way		
		4.74	10.38	El Camino Avenue		El Camino Avenue		
		5.50	11.14	Marconi Avenue		Auburn Blvd / Marconi Avenue		
		5.96	11.60	Howe Avenue				
		6.21	11.85	Bell Street				
		6.79	12.43	Fulton Avenue		Fulton Avenue		
		7.97	13.61	Watt Avenue South		Auburn Blvd / SR-244 East		
7.97	13.61	Watt Avenue North		Watt Avenue				
8.59	14.23	Auburn Blvd / SR-244 East						