




































California Numbered Exit Uniform System			State Route 99 FREEWAY INTERCHANGES    Both directions (normal text); or, <i>SOUTH only (green italics)</i>	 EXIT NUMBERS	State Route 99 FREEWAY INTERCHANGES    Both directions (normal text); or, <i>NORTH only (blue italics)</i>		
County	City	Prefix County Post Mile (Co PM)	Statewide MILE post (SMP)	Proposed Exit Number		380	Shared Alignment (subordinate route noted)
	Prefix			Partial Installation (1-post sign, only)	360	360	<i>Rest Area, Vista Point, or Weigh Station</i>
				Installed Exit Number	359	(On-freeway facility with SMP reference - not an exit)	
				<i>(no text in grey background - - no facility; or, exit on opposite side/direction of freeway)</i>			
Tehama			428.76	Tehama County			
Tehama - Butte			398.82	Butte / Tehama County Line			
Butte	Chico	R 36.31	389.15	Eaton Road	389	Eaton Road	
		R 34.93	387.77	East Avenue	387 B	East Avenue	
		R 34.25	387.09	<i>Cohasset Road / Mangrove Ave</i>	387 A	<i>Mangrove Ave / Cohasset Road</i>	
		R 33.28	386.12	East First Avenue	386	East First Avenue	
		R 32.45	385.29	SR-32 / Street Orland / Chester	385	SR-32 / Street Orland / Chester	
		R 31.50	384.34	E. 20th Street	384	E. 20th Street	
		R 30.60	383.44	Skyway / Park Avenue	383	Park Avenue / Skyway	
		R 23.86	376.70	<i>Durham</i>	376	<i>Butte College Durham</i>	
R 21.79	366.57	SR-149 / Oroville / Marysville (LEFT Exit)	367	SR-149 / Oroville / Marysville			
Butte - Sutter			352.84	Sutter / Butte County Line			
Sutter	Yuba City	R 33.95	344.40	Eager Road	344	Eager Road	
		R 31.31	341.76	Queens Avenue	342	Queens Avenue	
		R 20.04	323.56	SR-113 South / Woodland	324	SR-113 South / Woodland	
		R 8.07	318.52		319	<i>SR-70 North / Marysville / Oroville</i>	
		R 5.56	316.01	Howsley Road	316	Howsley Road	
R 0.95	304.55	Riego Road	311	Riego Road			
Sutter - Sacramento			315.98	Sacramento / Sutter County Line			
Sacramento		35.37	302.10	Elverta Road	309	Elverta Road	
		33.36	306.95	Elkhorn Blvd	307	Elkhorn Blvd	
		32.12	305.71	<i>I-5 North / Woodland / Redding</i>	306		
				Shared Alignment with Interstate 5 South		Shared Alignment with Interstate 5 North	








California Numbered Exit Uniform System			State Route 99 FREEWAY INTERCHANGES    Both directions (normal text); or, <i>SOUTH only (green italics)</i>		 EXIT NUMBERS	State Route 99 FREEWAY INTERCHANGES    Both directions (normal text); or, <i>NORTH only (blue italics)</i>			
County	City	Prefix County Post Mile	Statewide MILE post						
		(Co PM)	(SMP)						
County	Prefix			Proposed Exit Number	380	Shared Alignment (subordinate route noted)			
				Partial Installation (1-post sign, only)	360	360	<i>Rest Area, Vista Point, or Weigh Station</i>		
				Installed Exit Number	359	(On-freeway facility with SMP reference - not an exit)			
<i>(no text in grey background - - no facility; or, exit on opposite side/direction of freeway)</i>									
County	City			Shared Alignment with Business Loop 80 East		Shared Alignment with Business Loop 80 West			
County	City	Prefix	Statewide MILE post						
Sacramento	Sacramento			Shared Alignment with Business Loop 80 East		Shared Alignment with Business Loop 80 West			
			24.40	297.99		298 B	<i>Broadway</i>		
			24.35	297.94		298 A	<i>US-50 East / Business Loop 80 West / US-50 West</i>		
			23.13	296.72	12th Avenue / Sutterville Road	297	12th Avenue / Sutterville Road		
			21.94	295.53	Fruitridge Road	296	Fruitridge Road		
			21.57	295.16		295	<i>Martin Luther King Jr. Blvd</i>		
			20.86	294.45	47th Avenue West	294 B	47th Avenue West		
			20.86	294.45	47th Avenue East	294 A	47th Avenue East		
			19.61	293.20	Florin Road West	293 B	293 B	Florin Road West	
			19.61	293.20	Florin Road East	293 A	293 A	Florin Road East	
			17.66	291.25	<i>Mack Road West</i>	291 B	291	<i>Stockton Boulevard / Mack Road</i>	
			17.66	291.25	<i>Mack Road East / Bruceville Road</i>	291 A			
			15.90	289.49	Consumnes River Blvd / Calvine Road	289	Consumnes River Blvd / Calvine Road		
			14.87	288.46	Sheldon Road	288	Sheldon Road		
			13.84	287.43	<i>Bond Road / Laguna Blvd</i>	287	<i>Laguna Blvd / Bond Road</i>		
			12.76	286.35	Elk Grove Blvd	286	286	Elk Grove Blvd	
			10.07	283.66	<i>Grant Line Road / Kammerer Road</i>	284	<i>Kammerer Road / Grant Line Road</i>		
			8.96	282.55	<i>Eschinger Road</i>	283			
	7.36	280.95	Dillard Road	281	Dillard Road				
	6.01	279.60	Arno Road	280	Arno Road				




California Numbered Exit Uniform System			State Route 99 FREEWAY INTERCHANGES  SOUTH Both directions (normal text); or, <i>SOUTH only (green italics)</i>		 EXIT NUMBERS	State Route 99 FREEWAY INTERCHANGES  NORTH Both directions (normal text); or, <i>NORTH only (blue italics)</i>	
County	City	Prefix County Post Mile (Co PM)	Statewide MILE post (SMP)				
		Prefix		Proposed Exit Number	380	Shared Alignment (subordinate route noted)	
				Partial Installation (1-post sign, only)	360	360	Rest Area, Vista Point, or Weigh Station
				Installed Exit Number	359	(On-freeway facility with SMP reference - not an exit)	
<i>(no text in grey background - - no facility; or, exit on opposite side/direction of freeway)</i>							
Sacramento	Galt	4.39	277.98	West Stockton Blvd	278		Mingo Road
		3.53	277.12	SR-104 East / Jackson	277		SR-104 East / Jackson
		2.70	276.29	Walnut Avenue	276		Walnut Avenue
		1.88	275.47	Pringle Avenue	275 B		Ayers Lane
		1.57	275.16	Elm Avenue / Simmerhorn Road	275 A		Simmerhorn Road
		0.79	274.38	Central Galt	274 B		Central Galt
		0.33	273.92	Fairway Drive	274 A		Crystal Way
		Sacramento - San Joaquin			273.71	San Joaquin / Sacramento County Line	
San Joaquin		37.83	272.76	Liberty Road	273		Liberty Road
		36.67	271.60	Collier Road	272		Collier Road
		35.60	270.53	Jahant Road	271	271	Jahant Road
		34.58	269.51	Peltier Road	270		Peltier Road
		33.57	268.50	Acampo Road	269	269	Acampo Road
		32.57	267.50	Woodbridge Road	268	268	Woodbridge Road
		31.72	266.65	Frontage Road	267 B	267 B	Frontage Road
		31.58	266.51	Lodi / Turner Road	267 A		Turner Road
		30.97	265.90	SR-12 East / Central Lodi / San Andreas	266		SR-12 East / Central Lodi / San Andreas
		29.50	264.43	SR-12 West / Fairfield / Kettleman Lane	264 B		SR-12 West / Fairfield / Kettleman Lane
		29.00	263.93			264 A	Lodi
		28.48	263.41	Harney Lane	263		Harney Lane
	27.50	262.43	Armstrong Road	262	262	Armstrong Road	
25.42	260.35	Eight Mile Road	260		Eight Mile Road		








California Numbered Exit Uniform System			State Route 99 FREEWAY INTERCHANGES    Both directions (normal text); or, SOUTH only (green italics)		 EXIT NUMBERS		State Route 99 FREEWAY INTERCHANGES    Both directions (normal text); or, NORTH only (blue italics)	
County	City	Prefix	County Post Mile	Statewide MILE post				
			(Co PM)	(SMP)				
San Joaquin		Prefix			Proposed Exit Number	380	Shared Alignment (subordinate route noted)	
					Partial Installation (1-post sign, only)	360	360	Rest Area, Vista Point, or Weigh Station
					Installed Exit Number	359	(On-freeway facility with SMP reference - not an exit)	
(no text in grey background - - no facility; or, exit on opposite side/direction of freeway)								
			24.03	258.96	Morada Lane	259		Morada Lane
			22.92	257.85	Hammer Lane	258		Hammer Lane
			21.67	256.60	<i>Wilson Way / Central Stockton</i>	257 A		
			20.88	255.81	Cherokee Road	256		Cherokee Road
			20.34	255.27	SR-88 / Jackson / Waterloo Road	255		SR-88 / Jackson / Waterloo Road
			19.29	254.22	SR-26 / Linden / Fremont Street	254 B		SR-26 / Linden / Fremont Street
	Stockton		18.68	253.61	<i>SR-4 / Downtown Stockton / San Francisco</i>	254 A		<i>SR-4 / Downtown Stockton</i>
			17.22	252.15	SR-4 East / Golden Gate Ave	252 B	252 B	SR-4 East / Golden Gate Ave
			16.70	251.63	Mariposa Road	252 A		Mariposa Road
	Stockton		14.61	249.54	<i>Arch Road</i>	250		<i>Arch Road / Stockton Metro Airport</i>
			11.47	246.40	French Camp Road	246		French Camp Road
			9.18	244.11	N Main Street / Lathrop Road	244 B		N Main Street / Lathrop Road
			6.65	241.58	Exit Post should be changed from "244 B" to "244"	244		Exit Post should be changed from "244 B" to "244"
			5.82	240.75	SR-120 East / Sonora / Yosemite Avenue	242		SR-120 East / Sonora / Yosemite Avenue
			4.89	239.82	<i>SR-120 West / San Francisco</i>	241	241	<i>SR-120 West / Manteca / San Francisco</i>
			2.37	237.30	Austin Road	240		Austin Road
			1.71	236.64	<i>Jack Tone Road</i>	237	237 B	<i>Jack Tone Road</i>
	Ripon		0.89	235.82			237 A	<i>Milgeo Avenue</i>
					Main Street	236		Main Street
	San Joaquin - Stanislaus				Stanislaus / San Joaquin County Line			
			24.27	234.45	Hammett Road	234		Hammett Road
			22.56	232.74	SR-219 / Broadway / Kiernan Avenue	233		SR-219 / Broadway / Kiernan Avenue








California Numbered Exit Uniform System			State Route 99 FREEWAY INTERCHANGES  SOUTH Both directions (normal text); or, <i>SOUTH only (green italics)</i>		 EXIT NUMBERS	State Route 99 FREEWAY INTERCHANGES  NORTH Both directions (normal text); or, <i>NORTH only (blue italics)</i>	
County	City	Prefix County Post Mile (Co PM)	Statewide MILE post (SMP)				
	Prefix			Proposed Exit Number	380	Shared Alignment (subordinate route noted)	
Stanislaus County	Modesto			Partial Installation (1-post sign, only)	360	360	Rest Area, Vista Point, or Weigh Station
				Installed Exit Number	359	(On-freeway facility with SMP reference - not an exit)	
				<i>(no text in grey background - - no facility; or, exit on opposite side/direction of freeway)</i>			
		21.74	231.92	Pelandale Avenue	232		Pelandale Avenue
		20.22	230.40	<i>Standiford Ave / Beckwith Rd</i>	230	230	<i>Beckwith Road / Standiford Avenue</i>
		18.52	228.70	Briggsmore Avenue / Carpenter Road	229		Carpenter Road / Briggsmore Avenue
		16.83	227.01	Kansas Avenue	227		Kansas Avenue
		16.12	226.30	<i>SR-132 / SR-108 / Maze Blvd</i>	226 B		
		15.66	225.84	<i>Central Modesto</i>	226 A	226	<i>SR-132 / SR-108 / Vernails / Central Modesto</i>
		15.10	225.28	<i>Tuolumne Blvd</i>	225 B	225 B	<i>Tuolumne Blvd / B Street</i>
		14.47	224.65	Crows Landing Road	225 A		Crows Landing Road
						224	So 9th Street
		13.26	223.44	<i>Hatch Road</i>	223	223 B 223 A	<i>Hatch Road west Hatch Road East</i>
		11.91	222.09	<i>Ceres / Whitmore Avenue</i>	222		<i>Whitmore Avenue</i>
	Ceres	11.30	221.48			221	<i>Fourth Street</i>
		10.19	220.37	Mitchell Road	220		Mitchell Road
		7.81	217.68	Keyes Road	218		Keyes Road
		6.75	216.62	Taylor Road	217		Taylor Road
		5.64	215.51	Monte Vista Avenue	215		Monte Vista Avenue
		4.54	214.41	Fulkerth Road	214		Fulkerth Road
	Turlock	3.45	213.32	<i>West Main Street / Downtown Turlock</i>	213		<i>Patterson / West Main Street</i>
		1.63	211.50	<i>SR-165 South / Los Banos / Lander Avenue</i>	211		<i>SR-165 South / Downtown Turlock / Lander Avenue</i>
		0.30	210.17	Rest Area	210		Rest Area








California Numbered Exit Uniform System			State Route 99 FREEWAY INTERCHANGES    Both directions (normal text); or, SOUTH only (green italics)		 EXIT NUMBERS	State Route 99 FREEWAY INTERCHANGES    Both directions (normal text); or, NORTH only (blue italics)	
County	City	Prefix County Post Mile (Co PM)	Statewide MILE post (SMP)				
		Prefix		Proposed Exit Number	380	Shared Alignment (subordinate route noted)	
				Partial Installation (1-post sign, only)	360	360	Rest Area, Vista Point, or Weigh Station
				Installed Exit Number	359	(On-freeway facility with SMP reference - not an exit)	
				(no text in grey background - - no facility; or, exit on opposite side/direction of freeway)			
Stanislaus - Merced			209.87	Merced / Stanislaus County Line			
Merced		36.34	208.91		290	Golden State Blvd	
		35.55	208.12	Bradbury Road	208	Bradbury Road	
		34.43	207.00	<i>Shanks Road</i>	207	<i>Delhi / Shanks Road</i>	
		33.53	206.02	South Avenue	206	South Avenue	
		31.93	204.42	Collier Road	204	Collier Road	
	Livingston	30.38	202.87	Winton Parkway	203	203	Winton Parkway
		29.00	201.49	Hammatt Avenue	201	Hammatt Avenue	
		27.13	200.51	<i>Liberty Ave / Sultana Dr</i>	200	<i>Sultana Dr / Liberty Ave</i>	
		25.03	198.42	<i>Westside Blvd / Bellevue Rd</i>	198	<i>Bellevue Rd / Westside Blvd</i>	
	Atwater	23.46	195.95	<i>Atwater Blvd</i>	196		
		22.76	195.25	<i>Applegate Road / Winton</i>	195	<i>Applegate Road</i>	
		21.61	194.45		194	<i>Atwater Blvd</i>	
		20.52	193.01	Atwater-Merced / Expressway	193	193	Atwater-Merced / Expressway
		18.51	191.00		191	<i>Franklin Road</i>	
		16.97	189.46	16th Street	189	16th Street	
	Merced		15.78	SR-140 West / SR-59 North / V Street / R Street	188	188	SR-140 West / SR-59 North / R Street / V Street
			14.69	<i>Martin Luther King Jr Way / SR-59 South</i>	187 B	<i>Martin Luther King Jr Way Downtown</i>	
			14.41	G Street	187 A	G Street	
		13.86	SR-140 East / Mariposa / Yosemite	186 B	SR-140 East / Mariposa / Yosemite		
		13.09	<i>Childs Avenue</i>	186 A	<i>Childs Avenue / Motel Drive</i>		








California Numbered Exit Uniform System			State Route 99 FREEWAY INTERCHANGES    Both directions (normal text); or, <i>SOUTH only (green italics)</i>		 EXIT NUMBERS		State Route 99 FREEWAY INTERCHANGES    Both directions (normal text); or, <i>NORTH only (blue italics)</i>		
County	City	Prefix County Post Mile (Co PM)	Statewide MILE post (SMP)	Proposed Exit Number		Shared Alignment (subordinate route noted)			
	Prefix			Partial Installation (1-post sign, only)		<i>Rest Area, Vista Point, or Weigh Station</i>			
				Installed Exit Number		(On-freeway facility with SMP reference - not an exit)			
				<i>(no text in grey background - - no facility; or, exit on opposite side/direction of freeway)</i>					
Merced		R 11.71	185.06	<i>Campus Parkway / Mission Ave</i>	185	<i>Mission Ave / Campus Parkway</i>			
		6.72	180.07	Le Grand Rd	179	Le Grand Rd			
		3.40	175.89	Plainsburg Road / Sandy Mush Rd	176	Plainsburg Road / Sandy Mush Rd			
		0.60	173.95		174	Weigh Station			
		Merced - Madera					Madera / Merced County Line		
	Madera	Madera	28.17	171.30	<i>Road 15</i>	171	<i>Le Grand Avenue</i>		
			26.58	169.71	SR-233 West / Robertson Blvd	170	SR-233 West / Robertson Blvd		
			24.43	167.56	Avenue 24 1/2	168	Avenue 24 1/2		
			23.77	166.90	Avenue 24	167	Avenue 24		
			22.73	165.86	<i>SR-152 West</i>	166	<i>SR-152 West / Los Banos / Gilroy(Left Exit)</i>		
			20.87	164.86	<i>Avenue 21 1/2 / Road 20</i>	164	<i>Avenue 21 1/2 / Road 20</i>		
			18.68	161.81	<i>Avenue 20 / Avenue 20 1/2</i>	162	162	<i>Avenue 20 / Avenue 20 1/2</i>	
			16.33	159.46	<i>Avenue 18 1/2 / Road 23</i>	159	159	<i>Avenue 18 1/2</i>	
			14.22	157.35	Avenue 17	157	157	Avenue 17	
			12.75	155.88	<i>Avenue 16 / Gateway Drive / Kennedy St</i>	156	<i>Avenue 16</i>		
Madera	Madera	12.13	155.26	Cleveland Avenue	155	Cleveland Avenue			
		11.18	154.31	<i>Fourth Street</i>	154	<i>Fourth Street</i>			
		10.27	153.40	<i>SR-145 / Madera Ave / Kerman</i>	153	153 B 153 A	<i>SR-145 / Madera Ave / Yosemite</i>		
		9.74	152.87		152	<i>Gateway Drive</i>			
		9.36	152.49	<i>Almond Avenue</i>	152				
Madera	Madera	7.46	150.59	Avenue 12 / Road 29	151	Avenue 12 / Road 29			
		3.56	146.69	<i>Avenue 9 / Road 31 1/2</i>	147	<i>Avenue 9 / Road 30 1/2</i>			
		0.99	144.12	Avenue 7	144	Avenue 7			
		Madera - Fresno					Fresno / Madera County Line		

California Numbered Exit Uniform System			State Route 99 FREEWAY INTERCHANGES  SOUTH Both directions (normal text); or, <i>SOUTH only (green italics)</i>		 EXIT NUMBERS	State Route 99 FREEWAY INTERCHANGES  NORTH Both directions (normal text); or, <i>NORTH only (blue italics)</i>	
County	City	Prefix County Post Mile (Co PM)	Statewide MILE post (SMP)				
	Prefix			Proposed Exit Number	380	Shared Alignment (subordinate route noted)	
Fresno				Partial Installation (1-post sign, only)	360	360	Rest Area, Vista Point, or Weigh Station
				Installed Exit Number	359	(On-freeway facility with SMP reference - not an exit)	
				<i>(no text in grey background - - no facility; or, exit on opposite side/direction of freeway)</i>			
		30.99	142.51	Herndon Avenue	143		
		30.60	142.12			142	Herndon Avenue / Grantland Avenue
		28.10	139.62	Shaw Avenue	140	140	Shaw Avenue
		26.55	138.07	Ashlan Avenue	138	138 B	Ashlan Avenue
		26.22	137.74			138 A	N. Golden State Blvd
		24.72	136.24	Clinton Avenue	136 B	136	Clinton Avenue
		24.42	135.94	N. Golden State Blvd	136 A		
		23.30	134.82	Olive Avenue	135	135 B	Mc Kinley Avenue
		23.30	134.82			135 A	Olive Avenue
		22.74	134.26	Belmont Avenue	134		Belmont Avenue
		21.68	133.20	SR-180 / Mendota / Kings Canyon	133 B	133	SR-180 / Mendota / Kings Canyon
		21.01	132.53	Stanislaus Street	133 A		
		20.74	132.26	Fresno Street	132 B		Fresno Street
		20.19	131.71	Ventura Street / Golden State Blvd	132 A	132 A	Ventura Street
		19.29	130.81	SR-41 South / Lemoore / Paso Robles	131		SR-41 North / Yosemite
		18.54	130.06	Jensen Avenue	130	130	SR-41 South / Jensen Avenue
		17.26	128.78	North Avenue / Cedar Avenue	129		
		16.93	128.45			128	Cedar Avenue / North Avenue
		15.86	127.38	Central Avenue	127		Chestnut Avenue
		14.51	126.03	American Avenue	126		

California Numbered Exit Uniform System			State Route 99 FREEWAY INTERCHANGES    Both directions (normal text); or, <i>SOUTH only (green italics)</i>		 EXIT NUMBERS	State Route 99 FREEWAY INTERCHANGES    Both directions (normal text); or, <i>NORTH only (blue italics)</i>	
County	City	Prefix County Post Mile (Co PM)	Statewide MILE post (SMP)				
		Prefix		Proposed Exit Number	380	Shared Alignment (subordinate route noted)	
				Partial Installation (1-post sign, only)	360	360	Rest Area, Vista Point, or Weigh Station
				Installed Exit Number	359	(On-freeway facility with SMP reference - not an exit)	
<i>(no text in grey background - - no facility; or, exit on opposite side/direction of freeway)</i>							
Fresno		12.40	123.92	Clovis Avenue	124		Clovis Avenue
	Fowler	11.84	123.36	<i>Adams Avenue</i>	123 B	123	<i>Merced Street</i>
		11.10	122.62	<i>Merced Street</i>	123 A		
		9.16	120.68	Manning Avenue	121		Manning Avenue
	Selma	6.43	117.95	<i>SR-43 South / Hanford / Corcoran</i>	118		<i>Floral Avenue / Highland Avenue</i>
		5.32	116.84	Second Street	117		Second Street
		3.74	115.26	Mountain View Avenue	115		Mountain View Avenue
	Kingsburg	2.06	113.58	Bethel Avenue / Kamm Avenue	114		Bethel Avenue / Kamm Avenue
		0.95	112.47	SR-201 East / Sierra Street	112		SR-201 East / Sierra Street
	Fresno - Tulare						Tulare / Fresno County Line
Tulare		53.82	111.40	Road 12 / 18th Avenue	111		Road 12 / 18th Avenue
		51.81	109.39	Avenue 384	109		Avenue 384
		48.71	106.29	<i>Merritt Drive</i>	106	106 B	<i>Merritt Drive</i>
		48.20	105.78			106 A	<i>Traver</i>
		40.79	98.37	Betty Drive	98 B		Betty Drive
		39.93	97.51			98 A	<i>Goshen / Avenue 304</i>
		38.98	96.56	<i>SR-198 East / Visalia / Sequoia Park / SR-198 West / Hanford / Lemoore</i>	97		<i>SR-198 West / Hanford / Lemoore</i>
		38.75	96.33			96	SR-198 East / Visalia / Sequoia Nat'l Park
		36.41	93.99	Avenue 280 / Caldwell Ave	94		Avenue 280 / Caldwell Ave
		33.94	91.52	Avenue 260 / Avenue 264	92		Avenue 260 / Avenue 264
		33.22	90.80	Tulare / J Street	91		

California Numbered Exit Uniform System			State Route 99 FREEWAY INTERCHANGES    Both directions (normal text); or, <i>SOUTH only (green italics)</i>		 EXIT NUMBERS		State Route 99 FREEWAY INTERCHANGES    Both directions (normal text); or, <i>NORTH only (blue italics)</i>	
County	City	Prefix	County Post Mile (Co PM)	Statewide MILE post (SMP)				
					Proposed Exit Number	380	Shared Alignment (subordinate route noted)	
					Partial Installation (1-post sign, only)	360	360	Rest Area, Vista Point, or Weigh Station
					Installed Exit Number	359	(On-freeway facility with SMP reference - not an exit)	
(no text in grey background - - no facility; or, exit on opposite side/direction of freeway)								
Tulare			31.78	89.36	<i>M Street / Cartmill Avenue</i>	89		<i>Cartmill Avenue</i>
			30.58	88.16	<i>Prosperity Avenue / Blackstone Street</i>	88		<i>Prosperity Avenue / Hillman Street</i>
			29.57	87.15	SR-137 / Tulare Avenue	87		SR-137 / Tulare Avenue
			28.61	86.19	Bardsley Avenue	86		Bardsley Avenue
			27.60	85.18	Paige Road	85		Paige Road
			25.43	83.01	Avenue 200 / K Street	83		Avenue 200 / K Street
			23.49	81.07	Avenue 184	81		Avenue 184
			22.30	79.88	Rest Area	80		Rest Area
			19.46	77.04	<i>Tipton / Avenue 152</i>	77		<i>Avenue 152</i>
			18.43	76.01	<i>SR-190 / Porterville / Springville</i>	76		<i>190 East / Tipton / Porterville</i>
			15.37	72.95	Avenue 120	73		Avenue 120
			13.33	70.91			71	<i>Road 124</i>
			12.90	70.48	<i>Pixley</i>	70 C		
			12.80	70.38	Court Street	70 B		Court Street
			12.30	69.88	Avenue 96	70 A		Avenue 96
			10.20	67.78	<i>Avenue 80 / Avenue 76</i>	68		
			9.23	66.81	<i>Avenue 72</i>	67		<i>Avenue 72 / Avenue 76</i>
			7.24	64.82	<i>Alpaugh</i>	65 B	65	<i>Avenue 56</i>
			7.14	64.72	<i>Avenue 56 / Ducor</i>	65 A		
			6.15	63.73	Avenue 48	64		Avenue 48
			3.06	60.64	Avenue 24	61		Avenue 24
			2.02	59.60	<i>Avenue 16</i>	60		

California Numbered Exit Uniform System			State Route 99 FREEWAY INTERCHANGES    Both directions (normal text); or, <i>SOUTH only (green italics)</i>		 EXIT NUMBERS	State Route 99 FREEWAY INTERCHANGES    Both directions (normal text); or, <i>NORTH only (blue italics)</i>			
County	City	Prefix County Post Mile	Statewide MILE post						
		(Co PM)	(SMP)						
County	Prefix			Proposed Exit Number	380	Shared Alignment (subordinate route noted)			
				Partial Installation (1-post sign, only)	360	360	Rest Area, Vista Point, or Weigh Station		
				Installed Exit Number	359	(On-freeway facility with SMP reference - not an exit)			
				(no text in grey background - - no facility; or, exit on opposite side/direction of freeway)					
Tulare - Kern			57.58	Kern / Tulare County Line					
Kern	Delano	57.58	57.58	<i>County Line Road</i>	58	<i>County Line Road</i>			
		56.54	56.54	Cecil Avenue	57	Cecil Avenue			
		56.27	56.27	<i>Central Delano</i>	56 B	56	<i>SR-155 / Glennville / Wofford Hts</i>		
		55.30	55.30	<i>SR-155 / Glennville / Wofford Heights</i>	56 A				
		55.52	55.52			55	<i>First Avenue</i>		
	54.48	54.48	Woollomes Avenue	54	Woollomes Avenue				
		52.45	52.45	<i>Pond Road</i>	52	<i>Pond Road / Lake Woollomes</i>			
	McFarland	50.41	50.41	<i>Elmo Highway / McFarland</i>	50	<i>Perkins Avenue</i>			
		49.30	49.30	<i>Sherwood Avenue</i>	49	<i>McFarland / Sherwood Avenue</i>			
		47.37	47.37	Whisler Road	47	Whisler Road			
		44.31	44.31	SR-46 West / Wasco / Paso Robles	44	SR-46 West / Wasco / Paso Robles			
		41.16	41.16	Kimberlina Road	41	Kimberlina Road			
		39.12	39.12	Merced Avenue	39	Merced Avenue			
		36.52	36.52	<i>Shafter / Lerdo Highway</i>	37	<i>Lerdo Highway</i>			
		29.88	29.88	<i>7th Standard Road / Merle Haggard Dr</i>	31	<i>7th Standard Road / 7th Standard Rd / Merle Haggard Dr</i>			
			30.53	30.53		30	<i>SR-65 / Porterville / Sequoia Nat'l Park</i>		
			28.56	28.56	Oildale / Norris Road	29			
			27.87	27.87	Olive Drive	28	Olive Drive		
			27.05	27.05	<i>SR-204 / Golden State Ave</i>	27	<i>Oildale / Airport Drive</i>		
		25.90	25.90	<i>24th St / SR-178 East / Rosedale Hwy / SR-58 West</i>	26	26 B	<i>Buck Owens Blvd</i>		
	25.65	25.65	26 A			<i>SR-58 West / 24th Street / Rosedale Highway</i>			

California Numbered Exit Uniform System			State Route 99 FREEWAY INTERCHANGES    Both directions (normal text); or, SOUTH only (<i>green italics</i>)		 EXIT NUMBERS	State Route 99 FREEWAY INTERCHANGES    Both directions (normal text); or, NORTH only (<i>blue italics</i>)				
County	City	Prefix	County Post Mile (Co PM)	Statewide MILE post (SMP)						
					Proposed Exit Number	380	Shared Alignment (subordinate route noted)			
Kern	Bakersfield	Prefix			Partial Installation (1-post sign, only)	360	360	Rest Area, Vista Point, or Weigh Station		
						Installed Exit Number	359		(On-freeway facility with SMP reference - not an exit)	
			<i>(no text in grey background - - no facility; or, exit on opposite side/direction of freeway)</i>							
				24.60	24.60	California Avenue	25		California Avenue	
				23.51	23.51	<i>SR-58 East / Mojave / Tehachapi / Stockdale Hwy / Brundage lane</i>	24		<i>SR-58 East / Mojave / Tehachapi / Stockdale Hwy / Brundage lane</i>	
				22.60	22.60	Ming Avenue	23		Ming Avenue	
				21.08	21.08	White Lane	21		White Lane	
				19.54	19.54	Panama Lane	20		Panama Lane	
				18.52	19.35	Hosking Ave	19		Hosking Ave	
				17.50	17.50	SR-119 / Taft / Lamont	18		SR-119 / Taft / Lamont	
				15.43	15.43	Houghton Road	15		Houghton Road	
				13.41	13.41	SR-223 / Arvin / Bear Mountain Blvd	13		SR-223 / Arvin / Bear Mountain Blvd	
				10.93	10.93			11	<i>Greenfield / Union Avenue</i>	
				9.37	9.37	Herring Road	9		Herring Road	
				7.37	7.37	Sandrini Road	7		Sandrini Road	
				5.34	5.34	David Road / Copus Road	5		David Road / Copus Road	
				4.02	4.02	Mettler	4			
				2.73	2.73	<i>SR-166 / Maricopa / Santa Maria</i>	3		<i>SR-166 / Taft / Maricopa</i>	
Kern				0.00	Kern County					

Last Updated 1/15/2018 by Faizah Saif