




California Numbered Exit Uniform System			<b>Interstate 980</b> <b>FREEWAY INTERCHANGES</b>  <div style="border: 1px solid green; padding: 5px; display: inline-block; font-weight: bold; font-size: 1.2em;">EAST</div>		 <b>EXIT NUMBERS</b>		<b>Interstate 980</b> <b>FREEWAY INTERCHANGES</b>  <div style="border: 1px solid blue; padding: 5px; display: inline-block; font-weight: bold; font-size: 1.2em;">WEST</div>												
County	City	County Post Mile (Co PM)	Statewide MILE post (SMP)	<b>Legend</b> <table border="1" style="width: 100%; border-collapse: collapse;"> <tr> <td style="background-color: #cccccc;">Proposed Exit Number</td> <td style="text-align: center;">380</td> <td style="background-color: #ffffcc;">Shared Alignment (subordinate route noted)</td> </tr> <tr> <td style="background-color: #c8e6c9;">Partial Installation (1-post sign, only)</td> <td style="text-align: center;">360</td> <td style="background-color: #0000ff; color: white;">Rest Area, Vista Point, or Weigh Station</td> </tr> <tr> <td style="background-color: #4caf50;">Installed Exit Number</td> <td style="text-align: center;">359</td> <td style="color: blue;">( On-freeway facility with SMP reference - not an exit )</td> </tr> <tr> <td colspan="3" style="background-color: #cccccc; text-align: center;">( no text in grey background - - no facility; or, exit on opposite side/direction of freeway )</td> </tr> </table>				Proposed Exit Number	380	Shared Alignment (subordinate route noted)	Partial Installation (1-post sign, only)	360	Rest Area, Vista Point, or Weigh Station	Installed Exit Number	359	( On-freeway facility with SMP reference - not an exit )	( no text in grey background - - no facility; or, exit on opposite side/direction of freeway )		
	Proposed Exit Number	380	Shared Alignment (subordinate route noted)																
Partial Installation (1-post sign, only)	360	Rest Area, Vista Point, or Weigh Station																	
Installed Exit Number	359	( On-freeway facility with SMP reference - not an exit )																	
( no text in grey background - - no facility; or, exit on opposite side/direction of freeway )																			
Prefix																			
<b>Alameda</b>			0.00	<b>Alameda County</b>															
<b>Alameda</b>	Oakland	0.01	0.00	<i>11th Street / 14th street</i>	1A	1 A	<i>I-880 / San Jose(Left Exit)</i>												
		0.01	0.00	<i>17th Street / San Pablo Avenue</i>	1B	1 B	<i>Jackson Street</i>												
		0.54	0.53			1 C	<i>12th Street / 11th Street</i>												
		0.90	0.89			1 D	<i>18th Street / 14th Street</i>												
		2.04	1.99	<i>I-580 / San Francisco / Hayward</i>	2 A														
		2.04	1.99	<i>SR-24 / Berkeley / Walnut Creek (Left Exit)</i>	2 B														
<b>Alameda</b>			2.00	<b>Alameda County</b>															
State Mile Posts Obtained through Caltrans Post Mile <div style="display: inline-block; border-left: 1px solid red; border-bottom: 1px solid red; width: 20px; height: 20px; margin-left: 10px;"></div>				<i>Last Updated 11/9/2018 by Stores</i>															