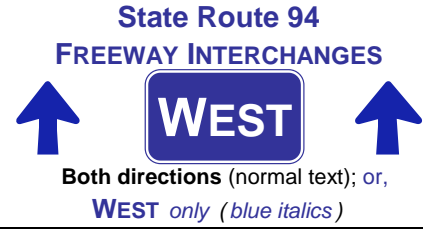


California Numbered Exit Uniform System













City	County Post Mile	Statewide MILE post
	(Co PM)	(SMP)
Prefix		

Legend			
Installed Exit Number	159	160	Partial Installation (1-post sign, only)
Proposed Exit Number	180	160	Rest Area, Vista Point or Weigh Station
<i>(On-freeway facility with SMP reference - not an exit)</i>			
<i>(no text in grey background - - no facility; or, exit on opposite side/direction of freeway)</i>			

Los Angeles County 0.00

Los Angeles County				Begin in Los Angeles County			
Los Angeles	Los Angeles	R 6.34	6.34		6		I-110 / Harbor Freeway
	Cason	R 6.88	6.87	Main Street	7 A		Main Street
		R 7.43	7.42	Avalon Boulevard	7 B		Avalon Boulevard
	Compton	R 8.44	8.43	Central Avenue	8		Central Avenue
		R 9.16	9.16	Wilmington Avenue	9		Wilmington Avenue
		R 9.80	9.80	Acacia Avenue	10 A		
		R 10.27	10.27	Alameda Street	10 B		
	Long Beach	R 10.41	10.41	Santa Fe Avenue	10 C	10	Santa Fe Avenue / Alameda Street
		R 11.10	11.09	Long Beach Boulevard	11		Long Beach Boulevard
		R 11.68	11.68	I-710 South / Long Beach Freeway	12 A	12 A	I-710 / Long Beach Freeway
		R 11.68	11.68	I-710 North / Long Beach Freeway-Pasadena	12 B		
		R 12.09	12.09	Atlantic Avenue	12 C	12 B	Atlantic Avenue
		R 13.09	13.09	Cherry Avenue	13	13	Cherry Avenue
	Bellflower	R 13.59	13.59	Paramount Blvd	14 A	14 A	Paramount Blvd
		R 14.10	14.10	Downey Avenue	14 B	14 B	Downey Avenue
		R 14.62	14.62	SR-19 / Lakewood Blvd	15	15 A	SR-19 / Lakewood Blvd
		R 15.11	15.10			15 B	Clark Avenue
	Cerritos	R 15.61	15.61	Bellflower Blvd	16	16	Bellflower Blvd
		R 16.94	16.94			17 A	Studebaker Road
	Artesia	R 17.08	17.08	I-605 / San Gabriel River Freeway	17	17 B	I-605 / San Gabriel River Freeway
R 18.09		18.09	Pioneer Blvd	18		Pioneer Blvd	
Cerritos	R 18.65	18.64	Norwalk Blvd	19 A		Norwalk Blvd	
	R 19.17	19.17	Bloomfield Avenue	19 B			
	R 17.43	19.43			19 B	Artesia Blvd / Bloomfield Ave	
	R 19.81	19.81	Shoemaker Avenue	19 C			
	R 20.45	20.45	Carmenita Avenue	20		Carmenita Avenue	

California Numbered Exit Uniform System				 State Route 94 FREEWAY INTERCHANGES   Both directions (normal text); or, <i>EAST only (green italics)</i>		 EXIT NUMBERS		State Route 94 FREEWAY INTERCHANGES    Both directions (normal text); or, <i>WEST only (blue italics)</i>			
County	Prefix	County Post Mile	Statewide MILE post	-----				Los Angeles / Orange County Line			
Los Angeles / Orange				-----				Los Angeles / Orange County Line			
Orange	Buena Park	R 0.49	21.23	Orangethorpe Avenue		21					
		R 0.85	21.59				22	Valley View Street / Orangethorpe Ave			
		R 1.84	22.58	Knott Avenue		23 A	23 A	Knott Avenue			
		R 2.62	23.35	Beach Blvd / SR-39		23 B	23 B	Beach Blvd / SR-39			
	Fullerton	R 3.73	24.47				23 C	Magnolia Ave / Orangethorpe Ave			
		R 3.85	24.59	I-5 / Santa Ana Freeway		24	24	I-5 / Santa Ana Freeway			
	Anaheim		1.23	25.61	Brookhurst Avenue		26	26	Brookhurst Avenue		
			2.23	26.61	Euclid Avenue		27	27	Euclid Avenue		
			3.26	27.63	Harbor Blvd / Lemon Street / Anaheim Blvd		28				
			3.51	27.89				28	Lemon Street / Anaheim Blvd / Harbor Blvd		
			4.26	28.63	East Street / Raymond Ave		29		East Street / Raymond Ave		
			5.26	29.63	State College Blvd		30 A	30	State College Blvd		
			6.12	30.49	SR-57 / Orange Freeway		30 B	31	SR-57 / Orange Freeway		
			7.35	31.73	Kraemer Boulevard / Glassell Street		31	32	Kraemer Boulevard / Glassell Street		
			8.40	32.77	Tustin Avenue		33	33	Tustin Avenue		
			R 9.19	33.57	SR-55 South / Newport Beach		34		SR-55 South / Costa Mesa Freeway (Left Exit)		
		R 10.09	34.46	Lakeview Avenue		35		Lakeview Avenue			
		R 11.54	35.91	SR-90 West / Imperial Highway		36		SR-90 West / Imperial Highway			
		R 13.74	38.11	Weigh Station		38		Weigh Station			
	Yorba Linda	R 14.43	38.81	Yorba Linda / Weir Canyon Road		39		Yorba Linda / Weir Canyon Road			
R 15.44		39.79	SR-241 (Toll Road)		40						
R 16.40		40.75	Gypsum Canyon Road		41	41 A	Gypsum Canyon Road				
R 16.87		41.22				41 B	SR-241 (Toll Road)				
Orange / Riverside				-----				Orange / Riverside County Line			
Riverside	Corona	R 1.03	44.26	Green River Drive		44		Green River Drive			
		R 2.09	45.32	SR-71 North		45		SR-71 North			
		R 3.71	46.94	Serfas Club Drive		47	47	Serfas Club Drive / Auto Center Drive			
			4.16	47.50	Maple Street / W 6th Street		48	48	Maple Street		
			5.38	48.73	Lincoln Avenue		49		Lincoln Avenue		
			6.34	49.69	Main Street		50	50	Main Street		
			7.45	50.80	I-15		51	51	I-15		
			9.92	52.52				53 A	McKinley Street South		
			9.92	52.52	McKinley Street		53	53 B	McKinley Street North		

California Numbered Exit Uniform System				State Route 94 FREEWAY INTERCHANGES  <div style="border: 1px solid black; padding: 5px; display: inline-block; background-color: #4CAF50; color: white; font-weight: bold; font-size: 1.2em;">EAST</div>		 EXIT NUMBERS		State Route 94 FREEWAY INTERCHANGES  <div style="border: 1px solid black; padding: 5px; display: inline-block; background-color: #3949AB; color: white; font-weight: bold; font-size: 1.2em;">WEST</div>	
County	City	Prefix County Post Mile	Statewide MILE post						
Riverside	Riverside	10.81	54.15	<i>Pierce Street</i>		54			
		11.10	54.44	Magnolia Avenue		55 A		Magnolia Avenue	
		11.99	55.34	La Sierra Avenue		55 B		La Sierra Avenue	
		13.04	56.38	Tyler Street		56		Tyler Street	
		14.08	57.42	<i>Van Buren Blvd</i>		58		<i>Van Buren Blvd / Arlington</i>	
		15.63	58.97	Adams Street / Auto Center Drive		59		Adams Street / Auto Center Drive	
		16.65	60.00	Madison Street		60		Madison Street	
		17.82	61.16	Arlington Avenue		61		Arlington Avenue	
		18.41	61.76	Central Avenue		62		Central Avenue	
		20.00	33.34	Fourteenth Street		63		Fourteenth Street	
		20.45	33.78	<i>University Avenue</i>		64			
		20.53	63.88				64	<i>Mission Inn Avenue</i>	
		21.47	64.82	<i>Spruce Street</i>		65 A			
		21.66	65.00	<i>SR-60 East</i>		65 B			
		21.66	65.00	<i>SR-60 West</i>		65 C			
San Diego County			69.94					End in Riverside County	

State Mile Posts Obtained Through
 Caltrans Post Mile Query Tool,
 Adding 6.00 miles to each Cumulative
 Mileage Reference

Last Updated 9/16/2016 by AS Chand