




California Numbered Exit Uniform System			State Route 90 FREEWAY INTERCHANGES  Both directions (normal text); or, <i>EAST only (green italics)</i>	 EXIT NUMBERS	State Route 90 FREEWAY INTERCHANGES  Both directions (normal text); or, <i>WEST only (blue italics)</i>
County	County post mile	Statewide mile post	Legend		
City	(Co PM)	(SMP)	Proposed Exit Number	180	Shared Alignment (subordinate route noted)
			Partial Installation (1-post sign, only)	160 160	Rest Area, Vista Point, or Weigh Station
			Installed Exit Number	159	(On-freeway facility with SMP reference - not an exit)
			<i>(no text in grey background - - no facility; or, exit on opposite side/direction of freeway)</i>		
Los Angeles			Los Angeles County		
LA	Los Angeles	1.72	Centinela Avenue	1	Centinela Avenue
		2.65	I-405	2	I-405
Orange / Los Angeles			Orange / Los Angeles County Line		
Los Angeles			Los Angeles County		
		0.00			
		1.00			
		2.00			
		3.00			
		12.00			
<i>Last Updated 1/2/2008 by KS Warring</i>					