




California Numbered Exit Uniform System			State Route 87 FREEWAY INTERCHANGES  Both directions (normal text); or, SOUTH only (green italics)		 EXIT NUMBERS		State Route 87 FREEWAY INTERCHANGES  Both directions (normal text); or, NORTH only (blue italics)		
County	City	County Post Mile (Co PM)	Statewide MILE post (SMP)	Legend					
	Prefix			Proposed Exit Number	380	Shared Alignment (subordinate route noted)			
				Partial Installation (1-post sign, only)	360	360	Rest Area, Vista Point, or Weigh Station		
				Installed Exit Number	359	(On-freeway facility with SMP reference - not an exit)			
				(no text in grey background - - no facility; or, exit on opposite side/direction of freeway)					
Santa Clara County			9.22	Santa Clara County					
Santa Clara	San Jose	9.22	9.22		9 B	US-101 North / San Francisco (Left Exit)			
		9.22	9.22		9 A	North First Street			
		8.31	8.31	Mineta San Jose Int'l Airport / Skyport Drive	8	Mineta San Jose Int'l Airport / Skyport Drive			
		6.80	6.80	Taylor Street	7	Taylor Street			
		6.10	6.10	Julian Street / St James Street	6 B	6	San Carlos Street / Auzerais Avenue / SR-82 / Santa Clara Street / Julian Street		
		5.56	5.56	Park Avenue / San Carlos Street / SR-82	6 A				
		5.15	5.15	I-280 / San Francisco	5	I-280			
		4.12	4.12	Alma Avenue	4				
		3.35	3.35	Almaden Expressway	3 B	3	Curtner Avenue		
		2.83	2.83	Curtner Avenue	3 A				
		1.34	1.34	Capitol Expressway / Auto Mall	1 D	1	Capitol Expressway / Auto Mall		
		0.00	0.00	Santa Teresa Blvd	1 C				
		0.00	0.00	SR-85 North / Mountain View	1 B				
		0.00	0.00	SR-85 South / Gilroy (LEFT exit)	1 A				
Santa Clara County			0.00	Santa Clara County					

State Mile Posts Obtained through
 Caltrans Post Mile Query Tool, Adding
 0.18 miles to each Cumulative Mileage
 Reference in Shasta County

Last Updated 10/5/2018 by Faizah Saif