

































California Numbered Exit Uniform System			Interstate 80 FREEWAY INTERCHANGES  <div style="border: 2px solid green; padding: 5px; display: inline-block; font-weight: bold; font-size: 1.2em;">EAST</div> 		 EXIT NUMBERS		Interstate 80 FREEWAY INTERCHANGES  <div style="border: 2px solid blue; padding: 5px; display: inline-block; font-weight: bold; font-size: 1.2em;">WEST</div> 	
County	City	County post mile	Statewide mile post	Legend				
		(Co PM)	(SMP)					
				Proposed Exit Number	180	Shared Alignment (subordinate route noted)		
				Partial Installation (1-post sign, only)	160	160	Rest Area, Vista Point, or Weigh Station	
				Installed Exit Number	159	(On-freeway facility with SMP reference - not an exit)		
				(no text in grey background - - no facility; or, exit on opposite side/direction of freeway)				
San Francisco City/County			0.00	Begin in San Francisco City/County				
San Francisco	San Francisco	3.98	0.49	<i>Seventh Street</i>	1	1 A	<i>US-101 South (Left Exit)</i>	
		4.40	0.91			1 B	<i>Golden Gate Bridge / US-101 North</i>	
		4.40	0.91			1 C	<i>Ninth Street / Civic Center</i>	
		5.45	1.91	<i>Fourth Street / Embarcadero</i>	2	2 A	<i>Fifth Street (Left Exit)</i>	
		5.45	1.91			2 B	<i>Harrison Street / Embarcadero (Left Exit)</i>	
		5.56	2.02			2 C	<i>Fremont Street</i>	
		7.72	4.18	4 A	4		<i>Treasure Island (Left Exit)</i>	
		4 B	<i>Treasure Island (Left Exit)</i>					
San Francisco - Alameda			5.31	San Francisco / Alameda County Line				
Alameda	Oakland	2.5	7.81	<i>I-880 South / San Jose</i>	8 A		<i>West Grand Avenue</i>	
		2.8	8.11	<i>I-580 East / Oakland, Hayward-Stockton</i>	8 B		<i>I-580 East / I-880 South (Left Exit)</i> <i>(end shared alignment with I-580)</i>	
	Emeryville	3.79	9.10	<i>Powell Street / Emeryville</i> <i>(begin shared alignment with I-580)</i>	9		<i>Powell Street / Emeryville</i>	
		4.58	9.89	<i>SR-13 / Ashby Ave / Shellmound St</i>	10		<i>SR-13 / Ashby Ave</i>	
	Berkeley	5.82	11.13	<i>University Ave, Berkeley</i>	11		<i>University Ave, Berkeley</i>	
		6.62	11.93	<i>Gilman Street</i>	12	12	<i>Gilman Street</i>	
	Albany	7.3	12.61	<i>Buchanan Street</i>	13 A	13	<i>Albany</i> <i>(begin shared alignment with I-580)</i>	
		7.6	12.91	<i>I-580 West / Point Richmond</i> <i>(end shared alignment with I-580)</i>	13 B			
Alameda - Contra Costa			13.35	Alameda / Contra Costa County Line				
	Richmond	0.22	13.57	<i>El Cerrito / Central Avenue</i>	14 A		<i>El Cerrito / Central Avenue</i>	
		1.00	14.35	<i>Carlson Blvd</i>	14 B		<i>Carlson Blvd</i>	
		1.67	15.02	<i>Potrero Avenue</i>	15	15	<i>Cutting Blvd</i>	

California Numbered Exit Uniform System			Interstate 80 FREEWAY INTERCHANGES  		 EXIT NUMBERS		Interstate 80 FREEWAY INTERCHANGES  	
County	County post mile	Statewide mile post	EAST Both directions (normal text); or, EAST only (<i>green italics</i>)		WEST Both directions (normal text); or, WEST only (<i>blue italics</i>)			
City								
Contra Costa	Richmond	2.62	15.97	<i>Mac Donald Avenue</i>	16 A	16	<i>San Pablo Avenue</i>	
		2.96	16.31	<i>San Pablo Avenue</i>	16 B			
	San Pablo	3.41	16.76	Solano Avenue	17	17	<i>McBryde Avenue</i>	
		4.34	17.69	San Pablo Dam Road	18		San Pablo Dam Road	
	Richmond	5.25	18.60	El Portal Drive	19 A		El Portal Drive	
		5.98	19.33	Hilltop Drive	19 B		Hilltop Drive	
	Pinole	6.60	19.95	Richmond Pkwy / Fitzgerald Drive / I-580 West	20		Richmond Pkwy / Fitzgerald Drive / I-580 West	
		7.60	20.95	Appian Way	21		Appian Way	
		8.51	21.86	Pinole Valley Road	22		Pinole Valley Road	
	Hercules	10.06	23.41	<i>SR-4 / Hercules, Stockton</i>	23		<i>Hercules</i>	
		10.69	24.04	<i>Willow Avenue</i>	24		<i>Willow Avenue / Rodeo</i>	
		12.75	26.10	<i>Cummings Skyway</i>	26		<i>SR-4 / Martinez / Concora</i>	
		13.49	26.84	<i>Crockett Port Costa</i>	27	27	<i>Crockett</i>	
Contra Costa - Solano			-----		-----		Contra Costa / Solano County Line	
Solano	Vallejo	1.14	28.63	<i>SR-29 / Sonoma Blvd</i>	29 A	29 A	<i>Maritime Academy Drive</i>	
		1.30	28.79	<i>Sequoia Avenue</i>	29 B			
		1.78	29.27	Magazine Street	29 C	29 B	Magazine Street	
		2.22	29.71	I-780 / Curtola Pkwy / Benicia / Martinez	30 A		I-780 / Curtola Pkwy / Benicia / Martinez	
		2.44	29.93	<i>Benicia Road</i>	30 B	30 B	<i>Georgia Street / Central Vallejo</i>	
		2.88	30.37	<i>Georgia Street / Central Vallejo</i>	30 C			
		3.23	30.72	<i>Springs Road / Solano Avenue</i>	31 A		<i>Solano Avenue / Springs Road</i>	
		3.49	30.98	Tennessee Street / Mare Island	31 B		Tennessee Street / Mare Island	
	Vallejo	4.43	31.92	<i>Redwood Parkway (East)</i>	32 A	32	<i>Redwood Street</i>	
				<i>Redwood Street (West)</i>	32 B			
		5.63	33.12	<i>SR-37 / Napa / Auto Mall Columbus Parkway</i>	33	33 A	<i>Auto Mall Columbus Parkway</i>	
						33 B	<i>SR-37 / San Rafael</i>	
	Solano	6.63	34.12			34	Rest Area	
8.10		35.59	American Canyon Road	36		American Canyon Road		
Fairfield	11.39	38.88	<i>Red Top Road</i>	39	39 A	<i>Red Top Road</i>		
					39 B	<i>SR-12 / Napa / Sonoma (end shared alignment with SR-12)</i>		

California Numbered Exit Uniform System			Interstate 80 FREEWAY INTERCHANGES   <div style="text-align: center; border: 1px solid green; padding: 5px; width: fit-content; margin: 0 auto;">EAST</div> Both directions (normal text); or, EAST only (<i>green italics</i>)		 EXIT NUMBERS		Interstate 80 FREEWAY INTERCHANGES   <div style="text-align: center; border: 1px solid blue; padding: 5px; width: fit-content; margin: 0 auto;">WEST</div> Both directions (normal text); or, WEST only (<i>blue italics</i>)		
County	County post mile	Statewide mile post							
City									
Solano	Fairfield	12.84	40.34	<i>I-680 / Benecia / Green Valley Road (begin shared alignment with SR-12)</i>		40	40	<i>I-680 / Benecia / San Jose</i>	
		13.49	40.99	<i>Suisun Valley Road</i>		41		<i>Suisun Valley Road / Green Valley Road</i>	
		14.30	41.80	Weigh Station		42		Weigh Station	
		15.82	43.32	<i>SR-12 / Rio Vista / Chadbourne Road (end shared alignment with SR-12)</i>		43		<i>SR-12 / Rio Vista / Suisun City / Albernathy Road (begin shared alignment with SR-12)</i>	
		16.14	43.64	<i>Abernathy Road</i>		44 A	44	West Texas Street / Rockville Road	
		16.72	44.22	<i>West Texas Street / Fairfield</i>		44 B			
		17.92	45.42	Travis Blvd		45		Travis Blvd	
		19.18	46.68	<i>Waterman Blvd / Air Base Parkway</i>		47	47 A	Air Base Parkway / Travis AFB	
							47 B	Waterman Blvd	
		20.8	48.30	<i>North Texas Street</i>		48		<i>Fairfield / North Texas Street</i>	
23.12	50.62	<i>Lagoon Valley Road / Cherry Glen Road</i>		51 A	51 A	<i>Cherry Glen Road / Lagoon Valley Road</i>			
Vacaville	23.96	51.46	Pena Adobe Road		51 B		Pena Adobe Road		
	25.31	52.81	<i>Alamo Drive / Merchant Street</i>		53		<i>Merchant Street / Alamo Drive</i>		
	26.01	53.51	Davis Street		54 A	54 A	Davis Street		
	26.47	53.97	<i>Peabody Road Elmira</i>		54 B		<i>Mason Street</i>		
Vacaville	27.24	54.74	<i>Monte Vista Avenue / Allison Drive / Nut Tree Parkway</i>		55	55	<i>Monte Vista Avenue / Allison Drive</i>		
	28.36	55.86	<i>I-505 / Winters / Redding / Orange Drive</i>		56	56	<i>I-505 North / Redding</i>		
	29.8	57.29	Leisure Town Road		57		Leisure Town Road		
	31.31	58.80	Meridian Road / Weber Road		59	59	Meridian Road / Weber Road		
Solano	32.63	60.12	Midway Road / Lewis Road		60	60	Midway Road / Lewis Road		
	35.55	63.04	Dixon Avenue / Grant Road		63		Dixon Avenue / Grant Road		
	36.89	64.38	Pitt School Road		64	64	Pitt School Road		
Dixon	38.21	65.70	<i>SR-113 South / Curry Road / First Street (begin shared alignment with SR-113)</i>		66	66 A	<i>SR-113 South / Rio Vista / Dixon (end shared alignment with SR-113)</i>		
						66 B	<i>Milk Farm Road</i>		
	39.73	67.22	Pedrick Road		67		Pedrick Road		
	41.25	68.74	Kidwell Road		69		Kidwell Road		
	42.67	70.16	<i>SR-113 North / Woodland (end shared alignment with SR-113)</i>		70	70	<i>SR-113 North / Woodland (begin shared alignment with SR-113)</i>		
	43.01	70.50	UC Davis Off Ramp		71		UC Davis Off Ramp		

California Numbered Exit Uniform System			Interstate 80 FREEWAY INTERCHANGES   		 EXIT NUMBERS		Interstate 80 FREEWAY INTERCHANGES   		
County	County post mile	Statewide mile post	Both directions (normal text); or, EAST only (<i>green italics</i>)		EXIT NUMBERS		Both directions (normal text); or, WEST only (<i>blue italics</i>)		
City									
Solano - Yolo			72.21		Solano / Yolo County Line				
Davis	0.23	72.44	<i>Richards Blvd / Davis</i>		72	72 A	<i>Richards Blvd South</i>		
						72 B	<i>Richards Blvd / Davis</i>		
	0.84	73.05				73	<i>Olive Drive</i>		
	2.68	74.89	Mace Blvd		75		Mace Blvd		
Yolo	5.78	77.99	<i>East Chiles Road</i>		78		<i>East Chiles Road / Road 32A</i>		
West Sacramento	9.18	81.39	<i>West Sacramento / Enterprise Blvd / West Capitol Avenue</i>		81		<i>Enterprise Blvd / Industrial Blvd / West Capitol Avenue</i>		
	9.91	82.12	<i>Business Loop 80 / US-50 / South Lake Tahoe (Left Exit)</i>		82		<i>US-50 East / Business Loop 80 / Sacramento</i>		
	11.25	83.46	<i>Reed Avenue</i>		83		<i>West Sacramento / Reed Avenue</i>		
Yolo - Sacramento			83.93		Yolo / Sacramento County Line				
Sacramento	1.36	85.29	West El Camino Avenue		85		West El Camino Avenue		
	2.55	86.48	I-5 / Sacramento / Redding		86		I-5 / Los Angeles / Redding		
	3.65	87.58	Truxel Road		88		Truxel Road		
	4.98	88.91	Northgate Blvd		89		Northgate Blvd		
	6.12	90.05	Norwood Avenue		90		Norwood Avenue		
	7.63	91.56	Raley Blvd / Marysville Blvd		91		Raley Blvd / Marysville Blvd		
	8.67	92.60	Winters Street		92		Winters Street		
	9.40	93.33	Longview Drive		93	93	Longview Drive / Light Rail Station		
	10.36	94.29	Watt Avenue		94 A	94	Light Rail Stations (Left Exit)		
	10.90	94.83	Auburn Blvd		94 B				
Sacramento	11.01	94.94			95		Business Loop 80 / Sacramento to SR-99 South		
Citrus Heights	12.48	96.41	Madison Avenue		96		Madison Avenue		
	14.45	98.38	Greenback Lane / Elkhorn Blvd		98		Greenback Lane / Elkhorn Blvd		
	16.03	99.96	Weigh Station		100		Weigh Station		
	16.69	100.62	Antelope Road		100	100	Antelope Road		
Sacramento - Placer			101.93		Sacramento / Placer County Line				
Placer	Roseville	0.27	102.20	Riverside Avenue / Auburn Blvd		102		<i>Auburn Blvd / Riverside Avenue</i>	
		1.98	103.91	<i>Douglas Blvd East</i>		103 A	103	<i>Douglas Blvd / Sunrise Avenue</i>	
		1.98	103.91	<i>Douglas Blvd West</i>		103 B			
		3.07	105.00	<i>Atlantic Street / Eureka Road</i>		105 A		<i>Eureka Road / Taylor Road</i>	

California Numbered Exit Uniform System			Interstate 80 FREEWAY INTERCHANGES   <div style="text-align: center; border: 1px solid green; padding: 5px; width: fit-content; margin: 0 auto;">EAST</div> Both directions (normal text); or, <i>EAST only</i> (green italics)		 EXIT NUMBERS		Interstate 80 FREEWAY INTERCHANGES   <div style="text-align: center; border: 1px solid blue; padding: 5px; width: fit-content; margin: 0 auto;">WEST</div> Both directions (normal text); or, <i>WEST only</i> (blue italics)	
County	County post mile	Statewide mile post						
City								
Rocklin	3.66	105.59	<i>Rocklin / Taylor Road</i>		105 B		<i>Atlantic Street</i>	
	4.16	106.09	SR-65 / Lincoln / Marysville		106		SR-65 / Lincoln / Marysville	
	6.06	107.99	Rocklin Road		108		Rocklin Road	
	7.42	109.35	Sierra College Blvd		109		Sierra College Blvd	
Loomis	8.72	110.65	Loomis / Horseshoe Bar Road		110		Loomis / Horseshoe Bar Road	
	10.35	112.28	Penryn Road		112		Penryn Road	
Placer	13.81	115.74	Newcastle Road / Hidden Trail Road		115		Newcastle Road / Hidden Trail Road	
	14.3	116.23	SR-193 / Lincoln / Taylor Road		116		SR-193 / Lincoln / Taylor Road	
Auburn	16.91	118.84			118		<i>Ophir Road</i>	
	17.29	119.22	Auburn / Maple Street		119 A 119 A		<i>Nevada Street</i>	
	17.54	119.47	SR-49 / Grass Valley / Placerville		119 B		SR-49 / Grass Valley / Placerville	
	17.83	119.76	Elm Avenue		119 C 119 C		Elm Avenue	
	18.94	120.87	Lincoln Way		120		<i>Russell Road</i>	
	19.47	121.40	Foresthill / Auburn Ravine Road		121		Foresthill / Auburn Ravine Road	
Placer	20.13	122.06	Bowman		122		Bowman	
	21.13	123.06	Bell Road		123		Bell Road	
	22.21	124.14	Dry Creek Road		124		Dry Creek Road	
	23.43	125.36	Clipper Gap / Meadow Vista		125		Clipper Gap / Meadow Vista	
	26.21	128.14	Applegate		128		Applegate	
	27.39	129.32	Heather Glen		129		Heather Glen	
	28.59	130.52	West Paoli Lane		130		West Paoli Lane	
	29.32	131.25	Weimar Crossroad		131		Weimar Crossroad	
Colfax	31.79	133.72	Canyon Way / Placer Hills Road		133		Canyon Way / Placer Hills Road	
	33.13	135.06	Colfax / Grass Valley		135		Colfax / Grass Valley	
	38.35	140.28	Secret Town Road		140		Magra Road / Secret Town Road	
	41.37	143.30	Gold Run		143		<i>Magra / Gold Run</i>	
Placer	41.75	143.68	Rest Area		143		Rest Area	
	42.20	144.13			144		<i>Sawmill</i>	
	43.17	145.10	Dutch Flat		145		Dutch Flat	
	44.75	146.68	Alta		146		Alta	
	46.31	148.24	Crystal Springs		148 A		Crystal Springs	
	46.94	148.87	Baxter		148 B		Baxter	
	49.00	150.93	Drum Forebay Road		150		Drum Forebay Road	
	53.36	155.29	Blue Canyon Road		155		Blue Canyon Road	
	54.81	156.74	Nyack Road		156		Nyack Road	

California Numbered Exit Uniform System			 Interstate 80 FREEWAY INTERCHANGES <div style="border: 1px solid green; padding: 5px; display: inline-block; font-weight: bold; font-size: 1.2em;">EAST</div>  Both directions (normal text); or, <i>EAST only (green italics)</i>		 EXIT NUMBERS		Interstate 80 FREEWAY INTERCHANGES <div style="border: 1px solid blue; padding: 5px; display: inline-block; font-weight: bold; font-size: 1.2em;">WEST</div>  Both directions (normal text); or, <i>WEST only (blue italics)</i> 	
County	County post mile	Statewide mile post						
City								
Placer	55.40	157.33			157	Vista Point		
	56.06	157.99	<i>Emigrant Gap</i>	158 A	158	<i>Emigrant Gap / Laing Road</i>		
	56.86	158.79	<i>Laing Road</i>	158 B				
Nevada	58.84	160.77	Yuba Gap	160		Yuba Gap		
	59.54	161.47	SR-20 / Nevada City	161		SR-20 / Nevada City		
	62.03	163.96	Eagle Lakes Road	164		Eagle Lakes Road		
Placer	63.52	165.45	Cisco Grove	165		Cisco Grove		
	64.80	166.73	Big Bend	166				
	66.20	168.13	Rainbow Road	168		<i>Big Bend / Rainbow Road</i>		
	69.23	171.16	Kingvale	171		Kingvale		
Placer - Nevada (Co)		171.70					Placer / Nevada County Line	
Nevada	2.48	174.18	Soda Springs	174		Soda Springs		
	5.07	176.77	Castle Peak / Boreal Ridge Road	176		Castle Peak / Boreal Ridge Road		
	5.52	177.22	Rest Area	177		Rest Area		
	8.39	180.09	Vista Point	180				
	9.07	180.77	Donner Lake	180	180	Donner Lake		
	9.76	181.46		181		Vista Point		
	13.21	184.91	Donner Pass Road	184		Donner Pass Road		
	14.16	185.86	SR-89 South / Lake Tahoe <i>(begin shared alignment with SR-89)</i>	185		SR-89 South / Lake Tahoe <i>(end shared alignment with SR-89)</i>		
	14.97	186.67	Central Truckee	186		Central Truckee		
	16.29	187.99	<i>Truckee</i>	188 A	188	SR-89 North / Sierraville / SR-267 South / Kings Beach <i>(begin shared alignment with SR-89)</i>		
16.60	188.30	<i>SR-89 North / Sierraville / SR-267 South / Kings Beach (end shared alignment with SR-89)</i>	188 B					
Nevada	18.28	189.98	Prosser Village Road	190		Prosser Village Road		
	19.26	190.96		191		Weigh Station		
	22.41	194.11	Hirschdale Road	194		Hirschdale Road		
	27.29	198.99	Floriston	199		Floriston		
	29.49	201.19	Farad	201		Farad		
Nevada (Co) - Sierra		203.48					Nevada (Co) / Sierra County Line	
California - Nevada		205.07					End at Sierra Co - California / Nevada State Boundary	
							<i>Last Updated 4/18/2008 by KS Warring</i>	