




California Numbered Exit Uniform System			State Route 73 FREEWAY INTERCHANGES  SOUTH Both directions (normal text); or, SOUTH only (green italics)		 EXIT NUMBERS		State Route 73 FREEWAY INTERCHANGES  NORTH Both directions (normal text); or, NORTH only (blue italics)	
County	City	County Post Mile (Co PM)	Statewide MILE post (SMP)	Legend				
	Prefix			Proposed Exit Number	380	Shared Alignment (subordinate route noted)		
				Partial Installation (1-post sign, only)	360	360	Rest Area, Vista Point, or Weigh Station	
				Installed Exit Number	359	(On-freeway facility with SMP reference - not an exit)		
				(no text in grey background - - no facility; or, exit on opposite side/direction of freeway)				
Orange County			18.00	Orange County				
Orange County	Costa Mesa	R 28.00	17.95		18 B		Fairview Road	
		R 27.81	17.76		18 A		I-405 North (Left Exit)	
		R 27.28	17.23		17 C		Bear Street	
		R 27.28	17.23	Bear Street	17 B	17 B	SR-55 South	
		R 26.58	16.53	SR-55 South	17 A		SR-55 North	
	Newport Beach	R 25.58	15.53	Irvine Ave / Campus Drive	16			
		25.01	15.01	Jamboree Road	15		Birch Street	
		24.35	14.35	University Drive	14 B	14	MacArthur Blvd	
		24.00	14.00	MacArthur Blvd	14 A			
	Irvine	23.74	12.74	Bison Avenue	13		Bison Avenue	
		22.51	12.00	Bonita Canyon Drive	12		Bonita Canyon Drive	
		21.46	11.46	Newport Coast Drive	11		Newport Coast Drive	
		16.83	6.82	SR-133 / Laguna Canyon Road / El Toro Road	7			
	Aliso Viejo	16.35	6.35			6	El Toro Road / SR-133 / Laguna Canyon Road	
		15.25	5.25	Glenwood Drive / Pacific Park Drive	5			
		14.84	4.72	Aliso Creek Road	4		Aliso Creek Road	
		13.69	2.69	La Paz Road / Moulton Parkway	3		La Paz Road	
Laguna Niguel	11.79	1.79	Greenfield Drive	2		Greenfield Drive		
Orange County			0.00	Orange County				

State Mile Posts Obtained through
Caltrans Post Mile Query Tool,

Last Updated 9/28/2018 by Faizah Saif