






California Numbered Exit Uniform System			 State Route 70 FREEWAY INTERCHANGES  Both directions (normal text); or, <i>EAST only (green italics)</i>	 EXIT NUMBERS	State Route 70 FREEWAY INTERCHANGES  Both directions (normal text); or, <i>WEST only (blue italics)</i> 	
County	County post mile	Statewide mile post	Legend			
City	(Co PM)	(SMP)	Proposed Exit Number	180	Shared Alignment (subordinate route noted)	
			Partial Installation (1-post sign, only)	160 160	Rest Area, Vista Point, or Weigh Station	
			Installed Exit Number	159	(On-freeway facility with SMP reference - not an exit)	
			<i>(no text in grey background - - no facility; or, exit on opposite side/direction of freeway)</i>			
Sutter 0.00			Sutter County			
Sutter	-	-	Nicolaus Avenue	4	Nicolaus Avenue	
Sutter / Yuba 8.30			Yuba / Sutter County Line			
Yuba	Olivehurst	7.35	15.55	McGowan Parkway	16	McGowan Parkway
		8.29	16.49		17	SR-65 South
		9.28	17.48	Olivehurst Avenue	18 A	Olivehurst Avenue
	Linda	10.16	18.36	Erle Road	18 B	Erle Road
		13.01	21.21	Feather River Blvd	20 A	Feather River Blvd
	13.5	21.70	North Beale Road	20 B	North Beale Road	
Yuba / Butte 25.82			Butte / Yuba County Line			
Butte	Oroville	13.9	47.92	SR-162	46	SR-162
		14.61	48.63	Montgomery Street	47	Montgomery Street
		15.43	49.45	Grand Avenue	48	Nelson Road
		16.63	50.65	Garden Drive	49	Garden Drive
Butte / Plumas -			Plumas / Butte County Line			
Plumas / Lassen 95.96			Lassen / Plumas County Line			
Lassen 95.96			Lassen County			
					<i>Last Updated 5/22/2008 b y KS Warring</i>	