











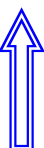










California Numbered Exit Uniform System			 <b>State Route 60</b> <b>FREEWAY INTERCHANGES</b>  <b>EAST</b> Both directions (normal text); or, <i>EAST only (green italics)</i> 		 <b>EXIT NUMBERS</b>		<b>State Route 60</b> <b>FREEWAY INTERCHANGES</b>  <b>WEST</b> Both directions (normal text); or, <i>WEST only (blue italics)</i>  	
County	County post mile	Statewide mile post	<b>Legend</b>					
City	(Co PM)	(SMP)	Proposed Exit Number	180	Shared Alignment (subordinate route noted)			
			Partial Installation (1-post sign, only)	160	160	<i>Rest Area, Vista Point, or Weigh Station</i>		
			Installed Exit Number	159	(On-freeway facility with SMP reference - not an exit)			
			<i>(no text in grey background -- no facility; or, exit on opposite side/direction of freeway)</i>					
<b>Los Angeles</b>			<b>Los Angeles County</b>					
	0.00	0.00						
			I-5	1 A	1 A	I-10 / End Freeway		
	1.48	1.48	Whittier Blvd / Lorena Street	1 B	1 B	Mateo Street / Santa Fe Avenue		
Los Angeles	0.55	0.55			1 C	US-101 North / I-5 North / Soto Street		
	1.48	1.48			1 D	Lorena Street		
	1.94	1.94			2	Indiana Street		
	2.59	2.59	3rd Street / Downey Road	3 A	3 A	Downey Road		
	3.27	3.27	I-710	3 B	3 B	I-710		
Monterey	4.43	4.43	Atlantic Blvd	4	4	Atlantic Blvd		
Montebello	5.89	5.89	Findlay Avenue	6 A	6	Garfield Avenue / Wilcox Avenue		
	5.89	5.89	Garfield Avenue / Wilcox Avenue	6 B				
	7.77	7.77	Paramount Blvd	8	8	Paramount Blvd		
	8.55	8.55	San Gabriel Blvd	9	9	San Gabriel Blvd		
Rosemead	9.51	9.51	SR-19 / Rosemead Blvd	10 A	10 A	SR-19 / Rosemead Blvd		
	10.23	10.23	Santa Anita Avenue	10 B	10 B	Santa Anita Avenue		
South El Monte	11.01	11.01	Peck Road	11	11	Peck Road / Durfee Avenue		
	11.71	11.71	I-605	12	12	I-605		
Industry	12.63	12.63	Crossroads Parkway	13	13	Crossroads Parkway		
	14.26	14.26	Seventh Avenue South	14 A	14	Seventh Avenue		
	14.26	14.26	Seventh Avenue North	14 B				
	15.93	15.93	Hacienda Blvd	16	16	Hacienda Blvd		
	17.97	17.97	Azusa Avenue	18	18	Azusa Avenue		
	19.46	19.46	Fullerton Road	19	19	Fullerton Road		
Diamond Bar	20.43	20.43	Nogales Street	20	20	Nogales Street		
	21.48	21.48	Fairway Drive	21	21	Fairway Drive		
	22.97	22.97	Brea Canyon Road	23	23	Brea Canyon Road		
	23.56	23.56	SR-57 South	24 A	24 A	SR-57 South		
	24.45	24.45	Grand Avenue	24 B	24 B	Grand Avenue		
	25.46	25.46	SR-57 North	25				

California Numbered Exit Uniform System			<b>State Route 60</b> <b>FREEWAY INTERCHANGES</b>   <b>EAST</b> Both directions (normal text); or, <i>EAST only (green italics)</i>		 <b>EXIT NUMBERS</b>		<b>State Route 60</b> <b>FREEWAY INTERCHANGES</b>   <b>WEST</b> Both directions (normal text); or, <i>WEST only (blue italics)</i>		
County	County post mile	Statewide mile post							
City									
	25.56	25.56	<i>Diamond Bar Blvd</i>		26	26	<i>Diamond Bar Blvd / SR-57 North</i>		
	28.04	28.04	Phillips Ranch Road		28	28	Phillips Ranch Road		
	29.39	29.39	<i>SR-71 South / Corona</i>		29 A	29 A	<i>Garey Avenue</i>		
	29.39	29.39	<i>Garey Avenue to SR-71 North</i>		29 B	29 B	<i>SR-71</i>		
	30.33	30.33	Reservoir Street		30	30	Reservoir Street		
<b>Los Angeles / San Bernardino</b>		30.46	-----				<b>San Bernardino / Los Angeles County Line</b>		
San Bernardino	Chino	1.37	31.83	Ramona Avenue		32	32	Ramona Avenue	
		2.37	32.83	Central Avenue		33	33	Central Avenue	
		3.6	34.06	Mountain Avenue		34	34	Mountain Avenue	
	Ontario	4.58	35.04	SR-83		35	35	SR-83	
		5.86	36.32	Grove Avenue		36	36	Grove Avenue	
		6.86	37.32	Vineyard Avenue		37	37	Vineyard Avenue	
		7.87	38.33	Archibald Avenue		38	38	Archibald Avenue	
		8.9	39.36	Haven Avenue		39	39	Haven Avenue	
		9.95	40.41	<i>Hamner Avenue / Milliken</i>		40			
	9.95	40.41				41 A	<i>Hamner Avenue / Milliken</i>		
<b>San Bernardino / Riverside</b>		40.69	-----				<b>Riverside / San Bernardino County Line</b>		
Riverside		0.49	40.93	I-15		41	41 B	I-15	
		1.56	42.00	<i>Van Buren Blvd</i>		42	42	<i>Etiwanda Avenue</i>	
		3.03	43.47	<i>Mission Blvd</i>		43	43	<i>Country Village Road</i>	
		4.55	44.99	Pedley Road		45	45	Pedley Road	
		5.58	46.02	Pyrite Street		46	46	Pyrite Street	
	Rubidoux	7.53	47.97	Valley Way		48	48	Valley Way	
		9.56	50.00	Rubidoux Blvd		50	50	Rubidoux Blvd	
	Riverside	11.07	51.51	Market Street		52 A	52 A	Market Street	
		11.73	52.17	Main Street		52 B	52 B	Main Street	
		12.09	52.53	<i>SR-91 South / Riverside</i>		53 A			
		12.21	52.65	<i>I-215 North</i>		53 B			
				<b>Shared Alignment with Interstate 215 South</b>				<b>Shared Alignment with Interstate 215 North</b>	
		12.29	52.65				58	I-215 South	
		13.3	58.68	Day Street		59	59	Day Street	
	14.32	59.70	Pigeon Pass Road		60	60	Pigeon Pass Road		

California Numbered Exit Uniform System			<b>State Route 60</b> <b>FREEWAY INTERCHANGES</b>  		 <b>EXIT NUMBERS</b>		<b>State Route 60</b> <b>FREEWAY INTERCHANGES</b>  	
County	County post mile	Statewide mile post	<b>EAST</b> Both directions (normal text); or, <i>EAST only (green italics)</i>		<b>WEST</b> Both directions (normal text); or, <i>WEST only (blue italics)</i>			
City								
Moreno Valley	15.34	60.72	Heacock Street	61	61	Heacock Street		
	16.35	61.73	Perris Blvd	62	62	Perris Blvd		
	18.37	63.75	Nason Street	64	64	Nason Street		
	19.12	64.50	Moreno Beach Drive	65	65	Moreno Beach Drive		
	20.37	65.75	Redlands Blvd	66	66	Redlands Blvd		
	21.37	66.75	Theodore Street	67	67	Theodore Street		
	22.1	67.48	Hemet / San Jacinto / Gilman Springs Road	68	68	Hemet / San Jacinto / Gilman Springs Road		
	28.34	73.72	<i>Jackrabbit Trail / End Freeway</i>	74				
<b>Riverside</b>		73.72					<b>Riverside County</b>	
								<i>Last Updated 6/29/2008 by KS Warring</i>