
















California Numbered Exit Uniform System			State Route 57 FREEWAY INTERCHANGES    Both directions (normal text); or, SOUTH only (green italics)		 EXIT NUMBERS		State Route 57 FREEWAY INTERCHANGES    Both directions (normal text); or, NORTH only (blue italics)	
County	City	County Post Mile (Co PM)	Statewide MILE post (SMP)	Legend				
	Prefix			Proposed Exit Number	380	Shared Alignment (subordinate route noted)		
				Partial Installation (1-post sign, only)	360	360	Rest Area, Vista Point, or Weigh Station	
				Installed Exit Number	359	(On-freeway facility with SMP reference - not an exit)		
				<i>(no text in grey background - - no facility; or, exit on opposite side/direction of freeway)</i>				
Los Angeles			25.47	Los Angeles County				
Los Angeles	Glendora	11.84	25.47		25 B		SR-30 East	
		11.57	25.20		25 A		Allen Ave	
	San Dimas	10.79	24.42	Arrow Highway	24 B	24 B	Arrow Highway	
		10.27	23.90	Covina Blvd	24 A	24 A	Covina Blvd	
		8.71	22.34	Raging Waters / Via Verde	22 D	22	Raging Waters / Via Verde	
		7.95	21.58	SR-71	22 C			
		7.71	21.34	I-10	22 B			
		7.48	21.11	I-10 West	22 A			
		7.71	21.34			21	I-10	
	Pomona	6.17	19.80	Temple Avenue	20	20	Temple Avenue	
		4.97	16.70	Sunset Crossing Road / SR-60 East	18			
				shared alignment with SR-60 Westbound			shared alignment with SR-60 Eastbound	
	Diamond Bar	4.16	15.89			16	SR-60 West / Los Angeles	
	Diamond Bar, Industry	3.17	14.90	Pathfinder Road	15	15	Pathfinder Road	
		1.93	13.66	Diamond Bar Blvd	14	14	Diamond Bar Blvd	
	0.91	12.64	Brea Canyon Road	13				
Los Angeles / Orange			12.55	Orange / Los Angeles County Line				
		21.78			11	Tonner Canyon Road		
Brea		20.88	Lambert Road	10		Lambert Road		
		19.85	SR-90 / Imperial Hwy	9		SR-90 / Imperial Hwy		
		18.34	Yorba Linda Blvd	8		Yorba Linda Blvd		

California Numbered Exit Uniform System			State Route 57 FREEWAY INTERCHANGES    Both directions (normal text); or, SOUTH only (green italics)		 EXIT NUMBERS	State Route 57 FREEWAY INTERCHANGES    Both directions (normal text); or, NORTH only (blue italics)		
County	City	County Post Mile (Co PM)	Statewide MILE post (SMP)	Legend				
	Prefix			Proposed Exit Number	380	Shared Alignment (subordinate route noted)		
				Partial Installation (1-post sign, only)	360	360	Rest Area, Vista Point, or Weigh Station	
				Installed Exit Number	359	(On-freeway facility with SMP reference - not an exit)		
				<i>(no text in grey background - - no facility; or, exit on opposite side/direction of freeway)</i>				
Orange County	Fullerton	17.57	6.90	<i>Nutwood Avenue / Chapman Avenue</i>	7		<i>Nutwood Avenue</i>	
		16.39	5.72	<i>Orangethorpe Avenue</i>	6	6 B	<i>Chapman Avenue / Fullerton</i>	
	Placentia	16.39	5.72		6 A		<i>Orangethorpe Avenue</i>	
		15.40	4.73	SR-91 West / Los Angeles	5 B	5 B	SR-91 West / Los Angeles	
	Anaheim	15.38	4.71	SR-91 East / Riverside	5 A	5 A	SR-91 East / Riverside	
		14.77	4.10	Lincoln Avenue	4		Lincoln Avenue	
		13.42	2.75	Ball Road	3	3	Ball Road	
		12.54	1.87	Katella Avenue	2		Katella Avenue	
		11.80	1.13	Orangewood Avenue	1 E	1 B	Orangewood Avenue	
	Orange	11.23	0.56	Chapman Avenue	1 D	1 A	Chapman Avenue	
		11.05	0.38	<i>SR-22 West / Long Beach</i>	1 C			
		10.91	0.24	<i>SR-22 East / Orange</i>	1 B			
		10.86	0.19	<i>I-5 South / Santa Ana</i>	1 A			
	Orange County			0.00	End in Orange County			

State Mile Posts Obtained through
Caltrans Post Mile Query Tool,

Last Updated 9/18/2018 by Faizah Saif