










California Numbered Exit Uniform System			State Route 56 FREEWAY INTERCHANGES    Both directions (normal text); or, EAST only (green italics)		 EXIT NUMBERS		State Route 56 FREEWAY INTERCHANGES    Both directions (normal text); or, WEST only (blue italics)	
County	County Post Mile	Statewide MILE post	Legend					
	(Co PM)	(SMP)	Proposed Exit Number	380	Shared Alignment (subordinate route noted)			
Prefix			Partial Installation (1-post sign, only)	360	360	Rest Area, Vista Point, or Weigh Station		
			Installed Exit Number	359	(On-freeway facility with SMP reference - not an exit)			
			<i>(no text in grey background - - no facility; or, exit on opposite side/direction of freeway)</i>					
San Diego						San Diego County		
San Diego		0.00						
		0.31				<i>I-5 South (Left Exit)</i>		
		0.31				<i>El Camino Real / I-5 North</i>		
		0.82				<i>Carmel Creek Road</i>		
		1.81						
		3.10						
		6.07						
		7.56						
		8.54						
	9.71							
San Diego						End in San Diego County		
			<i>I-15</i>					

State Mile Posts Obtained through
Caltrans Post Mile Query Tool

Last Updated 9/14/2018 by Faizah Saif