








California Numbered Exit Uniform System			 State Route 52 FREEWAY INTERCHANGES  EAST Both directions (normal text); or, <i>EAST only (green italics)</i> 		 EXIT NUMBERS		State Route 52 FREEWAY INTERCHANGES  WEST Both directions (normal text); or, <i>WEST only (blue italics)</i>  	
County	County post mile	Statewide mile post	Legend					
City	(Co PM)	(SMP)	Proposed Exit Number	180	Shared Alignment (subordinate route noted)			
			Partial Installation (1-post sign, only)	160	160	Rest Area, Vista Point, or Weigh Station		
			Installed Exit Number	159	(On-freeway facility with SMP reference - not an exit)			
			<i>(no text in grey background - - no facility; or, exit on opposite side/direction of freeway)</i>					
San Diego			San Diego County					
San Diego	San Diego	0.00						
		1.35	1.03	1	1 A		I-5	
		1.35	1.03		1 B		Regents Road	
		2.30	1.98	2		Genesee Avenue		
		3.76	3.44	3		I-805		
		5.49	5.17	5		Convoy Street		
		6.60	6.28	6		SR-163		
		6.93	6.61	7	7		I-15 / Kearny Villa Road	
		8.71	8.39	8	8		Santo Road	
		13.27	12.95	13		Mast Blvd		
		14.51	14.19	14				
		14.51	14.19	15	15 A		SR-125 South	
		-	-	15 B		Fantina Drive		
		-	-	17				
San Diego			San Diego County					
			<i>Last Updated 5/22/2008 by KS Warring</i>					