

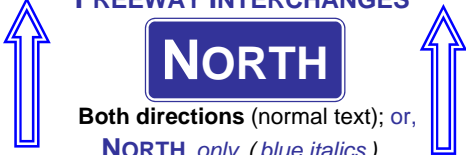




California Numbered Exit Uniform System			 Interstate 505 FREEWAY INTERCHANGES  Both directions (normal text); or, SOUTH only (green italics)		 Interstate 505 FREEWAY INTERCHANGES  Both directions (normal text); or, NORTH only (blue italics)	
County	County post mile	Statewide mile post	 EXIT NUMBERS			
City	(Co PM)	(SMP)	Legend			
			Proposed Exit Number	380		Shared Alignment (subordinate route noted)
			Partial Installation (1-post sign, only)	360	360	Rest Area, Vista Point, or Weigh Station
			Installed Exit Number	359		(On-freeway facility with SMP reference - not an exit)
			(no text in grey background - - no facility; or, exit on opposite side/direction of freeway)			
Yolo			Yolo County			
Yolo	20.11	30.74	County Road 12A	31		County Road 12A
	17.45	28.08	County Road 14	28		County Road 14
	13.43	24.06	County Road 19	24		County Road 19
	10.62	21.25	SR-16	21		SR-16
	6.53	17.16	County Road 27	17		County Road 27
	4.03	14.66	County Road 29A	15		County Road 29A
	0.40	11.03	SR-128 West / Russell Blvd	11		SR-128 East / Russell Blvd
Yolo / Solano			Solano / Yolo County Line			
Solano	10.43	10.43	Putah Creek Road	10		Putah Creek Road
	5.57	5.57	Allendale Road	6		Allendale Road
	3.06	3.06	Midway Road	3		Midway Road
	1.45	1.45	Vaca Valley Parkway	1 C	1	Vaca Valley Parkway
	0.00	0.00	I-80 East	1 B		
0.00	0.00	I-80 West (left exit)	1 A			
Solano			Solano County			
			<i>Last Updated 5/22/2008 by KS Warring</i>			