






















California Numbered Exit Uniform System			U.S. State Route 50 FREEWAY INTERCHANGES   Both directions (normal text); or, EAST only (green italics)		 EXIT NUMBERS		U.S. State Route 50 FREEWAY INTERCHANGES   Both directions (normal text); or, WEST only (blue italics)			
County	City	County Post Mile (Co PM)	Statewide MILE post (SMP)	Legend						
	Prefix			Proposed Exit Number	380	Shared Alignment (subordinate route noted)				
				Partial Installation (1-post sign, only)	360	360	Rest Area, Vista Point, or Weigh Station			
				Shared Alignment (higher order route with shield noted)			Shared Alignment (higher order route with shield noted)			
				Installed Exit Number	359	(On-freeway facility with SMP reference - not an exit)				
				Correction of Exit Number Required						
				(no text in grey background - - no facility; or, exit on opposite side/direction of freeway)						
Yolo County			0.00	----- Yolo County						
Yolo / Sacramento			3.16	----- Sacramento / Yolo County Line						
Sacramento	Sacramento			Shared Alignment with Interstate Business Loop 80 EB				Shared Alignment with Interstate Business Loop 80 WB		
		L	2.30	5.46			6 A	26th Street		
		R	0.00	5.64			6 B	SR-99 South / Fresno		
		R	0.14	5.78			6 C	Interstate Buisnees Loop 80 / Reno		
		R	0.57	6.20	34th Street		7	7	Stockton Blvd	
		R	2.13	7.77	59th Street		8 A	8		65th Street
		R	2.63	8.27	65th Street		8 B			
		R	3.67	9.31	SR-16 / Howe Avenue / Power Inn Rd		9		SR-16 / Power Inn Rd / Howe Avenue	
		R	5.34	10.98	Watt Avenue		11		Watt Avenue	
		R	7.75	13.39	Bradshaw Road		13		Bradshaw Road	
		R	9.51	15.15	Mather Field Road		15	15	Mather Field Road	
		R	10.92	16.56	Zinfandel Drive		17		Zinfandel Drive	
				12.50	Sunrise Blvd		18	18	Sunrise Blvd	
				15.76	Hazel Avenue		21	21	Hazel Avenue	
				16.10	Aerojet Road		22			
				17.01	Folsom Blvd		23		Folsom Blvd	
		19.23	Prairie City Road		25		Prairie City Road			

California Numbered Exit Uniform System			U.S. State Route 50 FREEWAY INTERCHANGES   EAST Both directions (normal text); or, <i>EAST only (green italics)</i>		 EXIT NUMBERS		U.S. State Route 50 FREEWAY INTERCHANGES   WEST Both directions (normal text); or, <i>WEST only (blue italics)</i>	
County	City	County Post Mile (Co PM)	Statewide MILE post (SMP)	Legend				
	Prefix			Proposed Exit Number	380	Shared Alignment (subordinate route noted)		
				Partial Installation (1-post sign, only)	360	360	Rest Area, Vista Point, or Weigh Station	
				Shared Alignment (higher order route with shield noted)			Shared Alignment (higher order route with shield noted)	
				Installed Exit Number	359	(On-freeway facility with SMP reference - not an exit)		
				Correction of Exit Number Required				
				(no text in grey background - - no facility; or, exit on opposite side/direction of freeway)				
		21.50	27.14	<i>E. Bidwell Street</i>	27		<i>E. Bidwell Street</i>	
Sacramento / El Dorado			28.81	El Dorado / Sacramento County Line				
El Dorado		0.86	29.64	<i>Latrobe Road</i>	30 A	30	<i>El Dorado Hills Blvd / Latrobe Road</i>	
				<i>El Dorado Hills Blvd</i>	30 B			
		R 1.83 R	30.63	<i>Silva Valley Pkwy / White Rock Rd</i>	31		<i>White Rock Rd / Silva Valley Pkwy</i>	
		R 3.23	32.03	Bass Lake Road	32		Bass Lake Road	
		4.96	33.74	Cambridge Road	34		Cambridge Road	
		6.57	35.35	Cameron Park Dr	35		Cameron Park Dr	
		R 8.56	37.08	Ponderosa Road	37		Ponderosa Road	
		R 10.31	38.82	Shingle Springs Drive	39		Shingle Springs Drive	
		R 11.22	39.76	Red Hawk Parkway	40		Red Hawk Parkway	
		R 12.19	40.71	Greenstone Road	41		Greenstone Road	
		R 14.01	42.53	El Dorado Road	43		El Dorado Road	
		R 15.06	43.58	Missouri Flat Road	44 A		Missouri Flat Road	
		15.83	44.35	Forni Road / Placerville Drive	44 B		Forni Road / Placerville Drive	
		16.99	45.51		46		<i>Placerville Drive</i>	
		17.76	46.30		46 A		Exit Number Displayed Should be Corrected to Proposed Exit Number "46 A"	
Placerville		17.76	46.30		46 B		<i>Coloma Street</i>	
		18.52	47.04	<i>Broadway</i>	47		Exit Number Displayed Should be Corrected to Proposed Exit Number "46 B"	
							<i>Mosquito Rd / Main St</i>	

California Numbered Exit Uniform System			U.S. State Route 50 FREEWAY INTERCHANGES    Both directions (normal text); or, EAST only (green italics)		 EXIT NUMBERS		U.S. State Route 50 FREEWAY INTERCHANGES    Both directions (normal text); or, WEST only (blue italics)	
County	City	County Post Mile (Co PM)	Statewide MILE post (SMP)	Legend				
	Prefix			Proposed Exit Number	380	Shared Alignment (subordinate route noted)		
				Partial Installation (1-post sign, only)	360	360	Rest Area, Vista Point, or Weigh Station	
				Shared Alignment (higher order route with shield noted)			Shared Alignment (higher order route with shield noted)	
				Installed Exit Number	359	(On-freeway facility with SMP reference - not an exit)		
Correction of Exit Number Required								
(no text in grey background - - no facility; or, exit on opposite side/direction of freeway)								
El Dorado		19.13	47.67	Schnell School Road	48		Schnell School Road	
		20.30	48.82	<i>Point View Drive</i>	49	49 A	<i>Point View Drive</i>	
		20.75	49.29			49 B	<i>Smith Flat / Newton Road / Broadway</i>	
	R	25.95	54.47	<i>Cedar Grove</i>	54		<i>Camino</i>	
	R	27.12	55.66		56		Weigh Station	
	R	28.84	57.36	<i>Pollock Pines</i>	57		<i>Cedar Grove</i>	
	R	31.30	59.83	Sly Park Road	60		Sly Park Road	
California - Nevada			108.60	Nevada State Line / El Dorado County				

State Mile Posts Obtained through Caltrans Post Mile Query Tool.



Last Updated 07/20/2018 by Faizah Saif