



































California Numbered Exit Uniform System			<b>Interstate 5</b> <b>FREEWAY INTERCHANGES</b>    Both directions (normal text); or, <b>SOUTH</b> only ( <i>green italics</i> )		 <b>EXIT NUMBERS</b>		<b>Interstate 5</b> <b>FREEWAY INTERCHANGES</b>    Both directions (normal text); or, <b>NORTH</b> only ( <i>blue italics</i> )		
	Prefix	County Post Mile	Statewide MILE post						
	City	(Co PM)	(SMP)						
County	Prefix			Proposed Exit Number	380	<b>Shared Alignment</b> (subordinate route noted)			
				<b>Partial Installation (1-post sign, only)</b>	<b>360</b>	<i>360</i>	<b>Rest Area, Vista Point, or Weigh Station</b>		
				<b>Installed Exit Number</b>	<b>359</b>	<i>( On-freeway facility with SMP reference - not an exit )</i>			
				<b>Correction of Exit Number Required</b>					
				<i>( no text in grey background - - no facility; or, exit on opposite side/direction of freeway )</i>					
<b>Oregon - California</b>			<b>796 . 77</b>	-----		<b>Oregon - California State Border</b>			
Siskiyou		R 68 . 33	795 . 81	Hilt Road	<b>796</b>	Hilt Road			
		R 65 . 52	793 . 00	Bailey Hill Road	<b>793</b>	Bailey Hill Road			
		R 62 . 92	790 . 40	Hornbrook Hwy / Ditch Creek Road	<b>790</b>	Hornbrook Hwy / Ditch Creek Road			
		R 61 . 55	789 . 03	Henley / Hornbrook	<b>789</b>	Henley / Hornbrook			
		R 58 . 33	785 . 81	SR-96 / Willow Creek / <b>Rest Area</b>	<b>786</b>	SR-96 / Willow Creek / <b>Rest Area</b>			
		R 52 . 04	779 . 52	<b>Vista Point</b>	<b>780</b>				
	Yreka	R 48 . 24	755 . 72	SR-3 / Montague	<b>776</b>	SR-3 / Montague			
		R 47 . 56	775 . 04	Miner St / N foothill Dr	<b>775</b>	Miner St / N foothill Dr			
		R 45 . 62	773 . 10	<i>SR-3 / Fort Jones / Etna</i>	<b>773</b>	<i>SR-3 / Yreka / Fort Jones / Etna</i>			
		R 42 . 51	770 . 05	Easy Street / Shamrock Road	<b>770</b>	Easy Street / Shamrock Road			
		R 38 . 21	765 . 75	<i>Grenada / Gazelle</i>	<b>766</b>	<i>Montague / Grenada</i>			
		R 31 . 18	758 . 72	Louie Road	<b>759</b>	Louie Road			
	Weed	R 25 . 89	753 . 43	Weed Airport Road / <b>Rest Area</b>	<b>753</b>	Weed Airport Road / <b>Rest Area</b>			
		R 23 . 00	750 . 54	<i>Stewart Springs Road / Edgewood</i>	<b>751</b>	<i>Edgewood / Gazelle</i>			
		R 19 . 86	747 . 74	<i>SR-265 / N Weed Blvd</i>	<b>748</b>	<i>SR-265 / N Weed Blvd</i>			
		R 19 . 07	746 . 95	<i>US-97 / S Weed Blvd</i>	<b>747</b>	<i>S Weed Blvd / US-97</i>			
		R 17 . 44	745 . 32	Vista Dr	<b>745</b>	Vista Dr			
		R 15 . 34	743 . 22	Summit Drive / Truck Village Drive	<b>743</b>	Summit Drive / Truck Village Drive			
Mount Shasta City	R 13 . 18	741 . 06	Abrams Lake Road	<b>741</b>	Abrams Lake Road				
	R 12 . 06	739 . 94	<i>N Mount Shasta Blvd</i>	<b>740</b>					
	R 10 . 49	738 . 37	Central Mount Shasta	<b>738</b>	<b>W Lake St</b>				








California Numbered Exit Uniform System			<b>Interstate 5</b> <b>FREEWAY INTERCHANGES</b>  <b>SOUTH</b> Both directions (normal text); or, <i>SOUTH only (green italics)</i>		 <b>EXIT NUMBERS</b>	<b>Interstate 5</b> <b>FREEWAY INTERCHANGES</b>  <b>NORTH</b> Both directions (normal text); or, <i>NORTH only (blue italics)</i>	
	Prefix County Post Mile	Statewide MILE post					
City	(Co PM)	(SMP)					
County	Prefix		Proposed Exit Number	380	<b>Shared Alignment</b> (subordinate route noted)		
			<b>Partial Installation (1-post sign, only)</b>	<b>360</b>	<i>360</i>	<b>Rest Area, Vista Point, or Weigh Station</b>	
			<b>Installed Exit Number</b>	<b>359</b>	( On-freeway facility with SMP reference - not an exit )		
		<b>Correction of Exit Number Required</b>					
		<i>( no text in grey background - - no facility; or, exit on opposite side/direction of freeway )</i>					
Siskiyou	R	8.82		<b>737</b>	<i>S Mount Shasta</i>		
	R	8.48	SR-89 / McCloud / Lassen Nat'l Park	<b>736</b>	SR-89 / McCloud / Mt Shasta City		
		5.90	Mott Road	<b>734</b>	Mott Road		
	Dunsmuir	3.84	<i>Dunsmuir Avenue / Siskiyou Avenue</i>	<b>732</b>	<i>Siskiyou Avenue / Dunsmuir Avenue</i>		
		2.51	<i>Central Dunsmuir</i>	<b>730</b>	<i>Dunsmuir Ave</i>		
		0.69	Dunsmuir Avenue	<b>729</b>	<i>Dunsmuir Ave</i>		
<b>Siskiyou - Shasta</b>		<b>727.88</b>	-----				<b>Siskiyou / Shasta County Line</b>
Shasta		66.84	<i>Crag View Drive / Railroad Park Road</i>	<b>728</b>	<i>Crag Drive / Railroad Park Road</i>		
		66.00		<b>727</b>	<i>Crag View Drive</i>		
		65.41	Soda Creek Road	<b>726</b>	Soda Creek Road		
		63.58	Castella	<b>724</b>	Castella		
		62.45		<b>723</b>	<b>Vista Point</b>		
		61.75	Sweetbrier Avenue	<b>723</b>	Sweetbrier Avenue		
		60.51	Conant Road	<b>721</b>	Conant Road		
		59.35	Flume Creek Road	<b>720</b>	Flume Creek Road		
		57.41	Sims Road	<b>718</b>	Sims Road		
		52.90	Gibson Road	<b>714</b>	Gibson Road		
		50.81	Pollard Flat	<b>712</b>	Pollard Flat		
	R	49.15	La Moine Road / Slate Creek Road	<b>710</b>	La Moine Road / Slate Creek Road		
	R	45.95	Vollmers / Delta Road	<b>707</b>	Vollmers / Delta Road		
	R	43.34	<b>Rest Area</b>	<b>705</b>			
	R	42.31	Lakehead / Riverview Drive	<b>704</b>	Lakehead / Riverview Drive		




California Numbered Exit Uniform System			<b>Interstate 5</b> <b>FREEWAY INTERCHANGES</b>    Both directions (normal text); or, <b>SOUTH</b> only ( <i>green italics</i> )		 <b>EXIT NUMBERS</b>		<b>Interstate 5</b> <b>FREEWAY INTERCHANGES</b>    Both directions (normal text); or, <b>NORTH</b> only ( <i>blue italics</i> )		
	Prefix County Post Mile	Statewide MILE post							
County	City	(Co PM)	(SMP)						
County	Prefix			Proposed Exit Number		380		Shared Alignment (subordinate route noted)	
				Partial Installation (1-post sign, only)		360	360	Rest Area, Vista Point, or Weigh Station	
				Installed Exit Number		359		( On-freeway facility with SMP reference - not an exit )	
				Correction of Exit Number Required					
				( no text in grey background - - no facility; or, exit on opposite side/direction of freeway )					
Shasta	County	R	41.05	702.40	Lakeshore Drive / Antlers Road	702		Lakeshore Drive / Antlers Road	
		R	36.83	698.18	<i>Salt Creek Road / Gilman Road</i>	698		<i>Gilman Road / Salt Creek Road</i>	
		R	32.16	695.01	<i>O'Brien / Shasta Caverns Road</i>	695		<i>O'Brien / Inlet Rd / Shasta Caverns Road</i>	
		R	31.03	693.88			694	<b>Rest Area</b>	
		R	30.60	693.45	<i>Packers Bay Road</i>	693			
		R	29.32	692.17	Turntable Bay Road	692		Turntable Bay Road	
		R	27.63	690.48	Bridge Bay Road	690		Bridge Bay Road	
		R	26.04	688.89	Fawndale Road / Wonderland Blvd	689		Fawndale Road / Wonderland Blvd	
		Shasta Lake	R	24.08	686.93	Mountain Gate / Wonderland Blvd	687		Mountain Gate / Wonderland Blvd
			R	22.14	684.99	<i>SR-151 / Shasta Dam / Shasta Dam Blvd</i>	685		<i>SR-151 / Shasta Dam Blvd</i>
	R		21.00	683.85	Pine Grove Avenue	684		Pine Grove Avenue	
	Redding		R	19.40	682.25	Oasis Road	682		Oasis Road
			R	18.48	681.33	<i>SR-273 / Market Street</i>	681 B	681	<i>Twin View Blvd</i>
		R	18.07	680.92	<i>Twin View Blvd</i>	681 A			
	R	17.32	680.17	SR-299 / Lake Blvd	680		SR-299 / Lake Blvd		
	R	15.45	678.30	<i>SR-44 West</i>	678 B	678	<i>SR-44 / Eureka / Lassen Nat'l Park</i>		
	R	14.46	677.31	<i>SR-44 / Lassen Nat'l Park</i>	678 A				
	R	14.46	677.31	Cypress Avenue	677		Cypress Avenue		
	R	12.15	675.00	<i>South Bonnyview Road / Churn Creek Road</i>	675		<i>Bechelli Lane / Churn Creek Road</i>		
	R	9.77	672.62	Knighton Road / Redding Airport	673		Knighton Road / Redding Airport		
	Anderson	R	6.74	669.59	Riverside Avenue	670		Riverside Avenue	
		R	5.64	668.49	<i>Anderson</i>	668		<i>Balls Ferry Rd</i>	
		R	4.29	667.14	<i>Deschutes Road / Factory Outlets Drive</i>	667	667 B	<i>Factory Outlet Drive / Deschutes Road</i>	
R		3.82	666.24	667 A			<i>SR-273 North</i>		

California Numbered Exit Uniform System			<b>Interstate 5</b> <b>FREEWAY INTERCHANGES</b>  <b>SOUTH</b> Both directions (normal text); or, <i>SOUTH only (green italics)</i>		 <b>EXIT NUMBERS</b>	<b>Interstate 5</b> <b>FREEWAY INTERCHANGES</b>  <b>NORTH</b> Both directions (normal text); or, <i>NORTH only (blue italics)</i>		
	Prefix	County Post Mile	Statewide MILE post					
	City	(Co PM)	(SMP)					
County	Prefix			Proposed Exit Number	380		Shared Alignment (subordinate route noted)	
				Partial Installation (1-post sign, only)	360	360	Rest Area, Vista Point, or Weigh Station	
				Installed Exit Number	359	( On-freeway facility with SMP reference - not an exit )		
				Correction of Exit Number Required				
				( no text in grey background - - no facility; or, exit on opposite side/direction of freeway )				
		1.91	664.76	Cottonwood	665			
		0.91	663.76	Gas Point Road	664	Gas Point Road		
<b>Shasta - Tehama</b>			662.85	----- <b>Shasta / Tehama County Line</b> -----				
Tehama		41.53	662.27	Bowman Road	662	Bowman Road / Cottonwood		
		40.44	660.74	<b>Weigh Station</b>		<b>Weigh Station</b>		
		38.72	659.46	Sunset Hills Drive / Auction Yard Road		Sunset Hills Drive / Auction Yard Road		
		36.37	657.11	Auction Yard Road / Hooker Creek Road		Auction Yard Road / Hooker Creek Road		
		34.92	655.66	<b>Rest Area</b>		<b>Rest Area</b>		
		32.24	652.98	Jellys Ferry Road		Jellys Ferry Road		
		31.04	651.78	Wilcox Golf Road		Wilcox Golf Road		
	Red Bluff	R	28.38	650.61	<b>Red Bluff</b>		<b>Red Bluff</b>	
		R	27.47	649.70	Adobe Road		Adobe Road	
		R	26.53	648.76	SR-99 /Central Red Bluff		SR-36 East /Antelope Blvd /Park	
	Red Bluff	R	24.94	647.17	Diamond Avenue		S Main St	
		R	24.87	647.10	South Main Street			
		R	19.78	642.01	Flores Avenue		Flores Avenue	
		R	13.97	636.20	Gyle Road		Gyle Road	
					Finnell Ave		Finnell Ave	
R		10.50	632.73	<b>Rest Area</b>		<b>Rest Area</b>		
Corning		R	8.98	631.21	Salano St / Corning Road		Salano St / Corning Road	
	R	7.49	629.72	South Avenue		South Avenue		




California Numbered Exit Uniform System			<b>Interstate 5</b> <b>FREEWAY INTERCHANGES</b>    Both directions (normal text); or, <b>SOUTH</b> only ( <i>green italics</i> )		 <b>EXIT NUMBERS</b>		<b>Interstate 5</b> <b>FREEWAY INTERCHANGES</b>    Both directions (normal text); or, <b>NORTH</b> only ( <i>blue italics</i> )	
	Prefix County Post Mile	Statewide MILE post						
County	City (Co PM)	(SMP)						
County	Prefix		Proposed Exit Number	380		Shared Alignment (subordinate route noted)		
			Partial Installation (1-post sign, only)	360	360	Rest Area, Vista Point, or Weigh Station		
			Installed Exit Number	359	( On-freeway facility with SMP reference - not an exit )			
			<b>Correction of Exit Number Required</b>					
			<i>( no text in grey background - - no facility; or, exit on opposite side/direction of freeway )</i>					
	R 5.77	628.00	Liberal Avenue	628	Liberal Avenue / Road 99 W			
<b>Tehama - Glenn</b>			<b>Tehama / Glenn County Line</b>					
Glenn	R 27.81	621.29	Road 7	621	Road 7			
	R 25.53	619.29	SR-32 East / Orland / Chico	619	SR-32 East / Orland / Chico			
	R 24.82	618.30	Road 16 / South St	618	Road 16 / South St			
	R 20.82	614.30	Road 27	614	Road 27			
	R 16.80	610.28	Artois	610	Artois			
	R 14.52	608.00	<b>Rest Area</b>	608	<b>Rest Area</b>			
	R 13.90	607.38	Bayliss / Road 39	607	Bayliss / Road 39			
	R 9.87	603.35	SR-162 / Willows / Oroville	603	SR-162 / Willows / Oroville			
	R 7.61	601.09	Road 57	601	Road 57			
	R 1.52	595.00	Road 68	595	Road 68			
<b>Glenn - Colusa</b>			<b>Glenn / Colusa County Line</b>					
Colusa	R 31.84	590.95	Delevan Road	591	Delevan Road			
	R 29.25	588.36	Maxwell	588				
	R 26.73	585.84	Maxwell Road	586	Maxwell Road			
	R 26.30	583.41	<b>Rest Area</b>	583	<b>Rest Area</b>			
	R 18.72	577.83	SR-20 / Colusa / Clear Lake	578	SR-20 / Colusa / Clear Lake			
	R 17.98	577.09	Williams	577	Williams			
	R 15.91	575.02	Husted Road	575	Husted Road			
	R 10.31	569.42	Hahn Road	569	Hahn Road			
	R 7.70	566.81	Arbuckle	567	Fontage Rd			




California Numbered Exit Uniform System			<b>Interstate 5</b> <b>FREEWAY INTERCHANGES</b>    Both directions (normal text); or, <b>SOUTH</b> only (green italics)		 <b>EXIT NUMBERS</b>	<b>Interstate 5</b> <b>FREEWAY INTERCHANGES</b>    Both directions (normal text); or, <b>NORTH</b> only (blue italics)		
	Prefix County Post Mile	Statewide MILE post						
City	(Co PM)	(SMP)						
County	Prefix		Proposed Exit Number	380		Shared Alignment (subordinate route noted)		
			Partial Installation (1-post sign, only)	360	360	Rest Area, Vista Point, or Weigh Station		
			Installed Exit Number	359	( On-freeway facility with SMP reference - not an exit )			
			Correction of Exit Number Required					
			( no text in grey background - - no facility; or, exit on opposite side/direction of freeway )					
	R 6.79	565.90	College City	566	Arbuckle / College City			
	R 0.00	559.11	County Line Road	559	County Line Road			
<b>Colusa - Yolo</b>		559.11	-----				<b>Colusa / Yolo County Line</b>	
Yolo	R 26.33	556.52	Rest Area	557	Rest Area			
	R 25.57	555.76	Dunnigan	556	Dunnigan			
	R 23.79	553.98	Road 8	554	Road 8			
	R 22.61	552.80	I-505 South / Winters / San Francisco	553				
	R 17.62	547.81	Zamora	548	Zamora			
	R 12.34	542.53	Yolo	542	Yolo			
	R 10.81	541.00	SR-16 / Esparto	541	SR-16 West / Esparto			
	R 9.41	539.60	West Street	540	West Street			
	Woodland	R 8.26	538.45	SR-113 North / Yuba City	538	SR-113 North / Yuba City		
		R 7.09	537.28	SR-113 South / Davis	537	SR-113 South / Main Street / Woodland		
	5.53	535.72	Road 102	536	Road 102			
	0.52	530.71	Road 22	531	Road 22			
<b>Yolo - Sacramento</b>		530.19	-----				<b>Yolo / Sacramento County Line</b>	
Sacramento		33.72	Rest Area	529				
		32.73	Sac Int'l Airport	528	Sac Int'l Airport			
	Sacramento		29.91	SR-99 North / Yuba City / Marysville (begin shared alignment with SR-99)	525 B	SR-99 North / Yuba City / Marysville (end shared alignment with SR-99 Northbound)		
			29.02	Del Paso Road	525 A	Del Paso Road		
			28.05	Arena Blvd	524	Arena Blvd		
			26.72	I-80 / San Francisco / Reno	522	I-80 / San Francisco / Reno		
			25.34	Garden Highway	521	521 B	West El Camino Avenue	
			25.97			521 A	Garden Highway	




California Numbered Exit Uniform System			<b>Interstate 5</b> <b>FREEWAY INTERCHANGES</b>    <b>Both directions</b> (normal text); or, <b>SOUTH</b> <i>only (green italics)</i>		 <b>EXIT NUMBERS</b>		<b>Interstate 5</b> <b>FREEWAY INTERCHANGES</b>    <b>Both directions</b> (normal text); or, <b>NORTH</b> <i>only (blue italics)</i>	
	Prefix County Post Mile	Statewide MILE post						
County	City	(Co PM)	(SMP)					
	Prefix			Proposed Exit Number	380	Shared Alignment (subordinate route noted)		
Partial Installation (1-post sign, only)		360	360	Rest Area, Vista Point, or Weigh Station				
Installed Exit Number		359	( On-freeway facility with SMP reference - not an exit )					
Correction of Exit Number Required								
( no text in grey background - - no facility; or, exit on opposite side/direction of freeway )								
Sacramento		24.65	520.19	Richards Blvd	520	Richards Blvd		
		23.80	519.34	J Street	519 B	Downtown / J Street		
		23.18	518.72	Q Street	519 A	Q Street		
		22.57	518.11	US-50 / Business Loop 80 East / SR-99 South / Fresno <i>(end shared alignment with SR-99 Southbound)</i>	518	Broadway / US-50 / Business Loop 80 / San Francisco / SR-99 South / Fresno <i>(begin shared alignment with SR-99 Northbound)</i>		
		20.53	516.07	Sutterville Road	516	Sutterville Road		
		19.30	514.84	Fruitridge Road / Seamas Avenue	515	Fruitridge Road / Seamas Avenue		
		18.65	514.19	43rd Avenue	514			
		17.19	512.73	Florin Road	513	Florin Road		
		16.15	511.69	Pocket Road / Meadowview Road	512	Pocket Road / Meadowview Road		
		14.83	509.91	Cosumnes River Blvd	510	Cosumnes River Blvd		
	Elk Grove		12.04	507.58	Laguna Blvd	508	Laguna Blvd	
			10.83	506.37	Elk Grove Blvd	506	Elk Grove Blvd	
		8.49	504.03	Hood-Franklin Road	504	Hood-Franklin Road		
		2.13	497.67	Twin Cities Road	498	Twin Cities Road		
	Sacramento - San Joaquin			495.54	Sacramento / San Joaquin County Line			
San Joaquin		47.61	493.33	Thornton / Walnut Grove	493	Thornton / Walnut Grove		
		44.71	490.43	Peltier Road	490	Peltier Road		
		41.67	487.39	Turner Road	487	Turner Road		
		39.55	485.27	SR-12 / Lodi / Fairfield	485	SR-12 / Lodi / Fairfield		








California Numbered Exit Uniform System			<b>Interstate 5</b> <b>FREEWAY INTERCHANGES</b>  <b>SOUTH</b> Both directions (normal text); or, <i>SOUTH only (green italics)</i>		 <b>EXIT NUMBERS</b>	<b>Interstate 5</b> <b>FREEWAY INTERCHANGES</b>  <b>NORTH</b> Both directions (normal text); or, <i>NORTH only (blue italics)</i>		
	Prefix County Post Mile	Statewide MILE post						
County	City	(Co PM)	(SMP)					
	Prefix			Proposed Exit Number	380	Shared Alignment (subordinate route noted)		
		Partial Installation (1-post sign, only)	360	360	Rest Area, Vista Point, or Weigh Station			
		Installed Exit Number	359	( On-freeway facility with SMP reference - not an exit )				
		Correction of Exit Number Required						
		( no text in grey background - - no facility; or, exit on opposite side/direction of freeway )						
San Joaquin	Stockton	35.30	481.02	Eight Mile Road	481	Eight Mile Road		
		32.66	478.38	Hammer Lane	478	Hammer Lane		
		31.45	477.17	Benjamin Holt Drive	477	Benjamin Holt Drive		
		29.99	475.71	March Lane	476	March Lane		
		28.53	474.25	<i>Alpine Avenue / Country Club Blvd</i>	474 B	<i>Country Club Blvd / Alpine Avenue</i>		
		27.92	473.64	Monte Diablo Avenue	474 A	Monte Diablo Avenue		
		26.99	472.71	Oak St / Fremont St	473	Pershing Avenue / University of the Pacific		
	Stockton	26.19	471.91	<i>SR-4 /Downtown Stockton / Navy Drive</i>	472	<i>SR-4 East / Downtown Stockton / Fresno Avenue</i>		
		25.35	471.07	<i>SR-4 / Charter Way</i>	471	<i>SR-4 West / Charter Way</i>		
		24.64	470.36	Eighth Street	470	Eighth Street		
		R 23.66	469.38	Downing Avenue	469	469	Downing Avenue / Carolyn Weston Blvd	
		R 22.54	468.26	French Camp Rd / Arch Airport Rd	468		French Camp Rd / Arch Airport Rd	
		R 21.44	467.16	<i>Mathews Road</i>	467	467 B	<i>Mathews Road</i>	
		R 20.85	466.57			467 A	<i>El Dorado St</i>	
		R 19.58	465.30	Roth Road / Sharpe Depot	465		Roth Road / Sharpe Depot	
	Lathrop	R 17.52	463.24	Lathrop Road	463		Lathrop Road	
		R 16.47	462.19	Louise Avenue	462		Louise Avenue	
		R 14.83	460.55	<i>SR-120 East / Manteca / Sonora</i>	461		<i>SR-120 East / Manteca / Sonora</i>	
		R 13.87	459.59	<i>Manthey Road</i>	460	460	<i>Mossdale Road</i>	
		R 12.62	458.34	<i>I-205 West / I-580 / San Francisco</i>	458 B			
R 11.80		457.52	<i>Tracy</i>	458 A				
	11.06	456.78	Kasson Road	457	457	Kasson Road		









California Numbered Exit Uniform System			<b>Interstate 5</b> <b>FREEWAY INTERCHANGES</b>  <b>SOUTH</b> Both directions (normal text); or, <i>SOUTH only (green italics)</i>		 <b>EXIT NUMBERS</b>	<b>Interstate 5</b> <b>FREEWAY INTERCHANGES</b>  <b>NORTH</b> Both directions (normal text); or, <i>NORTH only (blue italics)</i>		
	Prefix County Post Mile	Statewide MILE post						
County	City (Co PM)	(SMP)						
	Prefix		Proposed Exit Number	380		<b>Shared Alignment</b> (subordinate route noted)		
			<b>Partial Installation (1-post sign, only)</b>	<b>360</b>	360	<b>Rest Area, Vista Point, or Weigh Station</b>		
			<b>Installed Exit Number</b>	<b>359</b>	( On-freeway facility with SMP reference - not an exit )			
			<b>Correction of Exit Number Required</b>					
<i>( no text in grey background - - no facility; or, exit on opposite side/direction of freeway )</i>								
San Joaquin	6.50	452.22	<i>SR-33 South / Vernalis</i>	<b>452</b>	<b>452</b>	<i>SR-33 South / Tracy</i>		
	3.44	449.16	SR-132 West / San Francisco	<b>449 B</b>		SR-132 West / San Francisco		
	0.63	446.35	SR-132 East / Modesto	<b>449 A</b>		SR-132 East / Modesto		
<b>San Joaquin - Stanislaus</b>		<b>445.72</b>	-----			<b>San Joaquin / Stanislaus County Line</b>		
Stanislaus	27.20	444.86	<b>Rest Area</b>	<b>445</b>		<b>Rest Area</b>		
	23.07	440.73	Howard Road	<b>441</b>	<b>441</b>	Howard Road		
	15.86	433.52	Sperry Avenue / Diablo Grande Pkwy	<b>434</b>		Sperry Avenue / Diablo Grande Pkwy		
	12.93	430.21		<b>434</b>		<b>Vista Point</b>		
	10.72	428.38	Fink Road	<b>428</b>		Fink Road		
	5.51	423.17	Stuhr Road	<b>423</b>		Stuhr Road		
<b>Stanislaus - Merced</b>		<b>417.66</b>	-----			<b>Stanislaus / Merced County Line</b>		
Merced	32.39	417.57	<i>SR-140 East / Gustine / Merced</i>	<b>418</b>	<b>418</b>	<i>SR-140 East / Gustine / Merced</i>		
	23.59	408.40	<b>Weigh Station</b>	<b>408</b>		<b>Weigh Station</b>		
	21.84	407.02	<i>SR-33 / Santa Nella / Gilroy</i>	<b>407</b>	<b>407</b>	<i>SR-33 / Santa Nella / Gustine</i>		
	17.58	402.76	<i>SR-152 West / Monterey / Hollister</i>	<b>403 B</b>		<i>SR-152 West / Gilroy / Hollister / San Jose</i>		
			<i>SR-152 East / Los Banos / Fresno</i>	<b>403 A</b>		<i>SR-152 East / Los Banos / SR-33 South</i>		
	6.28	391.46	SR-165 North / Mercy Springs Road	<b>391</b>		SR-165 North / Mercy Springs Road		
	0.65	385.83	<b>Rest Area</b>	<b>386</b>		<b>Rest Area</b>		
<b>Merced - Fresno</b>		<b>385.18</b>	-----			<b>Merced / Fresno County Line</b>		
	65.78	384.80	Nees Avenue / Firebaugh	<b>385</b>		Nees Avenue		
	60.08	379.10	Shields Avenue	<b>379</b>		Shields Avenue		




California Numbered Exit Uniform System			<b>Interstate 5</b> <b>FREEWAY INTERCHANGES</b>  <b>SOUTH</b> Both directions (normal text); or, <b>SOUTH</b> only (green italics)		 <b>EXIT NUMBERS</b>	<b>Interstate 5</b> <b>FREEWAY INTERCHANGES</b>  <b>NORTH</b> Both directions (normal text); or, <b>NORTH</b> only (blue italics)					
	Prefix	County Post Mile	Statewide MILE post								
	City	(Co PM)	(SMP)								
County	Prefix			Proposed Exit Number	380		<b>Shared Alignment</b> (subordinate route noted)				
				<b>Partial Installation (1-post sign, only)</b>	<b>360</b>	<i>360</i>	<b>Rest Area, Vista Point, or Weigh Station</b>				
				<b>Installed Exit Number</b>	<b>359</b>	( On-freeway facility with SMP reference - not an exit )					
				<b>Correction of Exit Number Required</b>							
				<i>( no text in grey background - - no facility; or, exit on opposite side/direction of freeway )</i>							
				Fresno		52.75	371.77	Russell Avenue	<b>372</b>	Russell Avenue	
						48.99	368.01	Panoche Road	<b>368</b>	Panoche Road	
						45.80	364.82	Manning Avenue	<b>365</b>	Manning Avenue	
						38.36	357.38	Kamm Avenue	<b>357</b>	Kamm Avenue	
						29.96	348.98	Derrick Avenue	<b>349</b>	Derrick Avenue / SR-33 North / Mendota	
17.96	336.98	SR-33 South Coalinga	<b>337</b>			<i>337</i>	SR-33 South / SR-145 North Kerman				
14.87	333.89	SR-198 / Lemoore / Hanford	<b>334</b>			<i>334</i>	SR-198 / Lemoore / Hanford				
5.50	324.52	Jayne Avenue	<b>325</b>			Jayne Avenue					
1.43	320.45	<b>Rest Area</b>	<b>320</b>			<b>Rest Area</b>					
0.23	319.25	SR-269 / Avenal	<b>319</b>			SR-269 / Lassen Avenue					
<b>Fresno - Kings</b>			319.02	-----			<b>Fresno / Kings County Line</b>				
Kings		16.60	308.90	SR-41 / Paso Robles / Kettleman City	<b>309</b>	SR-41 / Kettleman City / Fresno					
		12.36	304.66	Utica Avenue	<b>305</b>	Utica Avenue					
<b>Kings - Kern</b>			292.30	-----			<b>Kings / Kern County Line</b>				
Kern		82.35	287.62	Twisselman Road	<b>288</b>	Twisselman Road					
		73.02	278.29	SR-46 / Wasco / Lost Hills	<b>278</b>	SR-46 / Lost Hills / Paso Robles					
		62.61	267.88	Lerdo Highway	<b>268</b>	Lerdo Highway					
		58.01	263.28	Rowiee Rd / Buttonwillow Dr / 7th Standards Rd	<b>263</b>						
		56.64	261.91			<b>262</b>	7th Standard Road / Rowiee Rd				
		54.11	259.38	<b>Rest Area</b>	<b>259</b>	<b>Rest Area</b>					
		52.15	257.42	SR-58 / Bakersfield	<b>257</b>	SR-58 / McKittrick / Buttonwillow					
		47.55	252.82	Stockdale Highway	<b>253</b>	Stockdale Highway					




California Numbered Exit Uniform System			<b>Interstate 5</b> <b>FREEWAY INTERCHANGES</b>  <b>SOUTH</b> Both directions (normal text); or, <b>SOUTH</b> only (green italics)		 <b>EXIT NUMBERS</b>	<b>Interstate 5</b> <b>FREEWAY INTERCHANGES</b>  <b>NORTH</b> Both directions (normal text); or, <b>NORTH</b> only (blue italics)			
	Prefix County Post Mile	Statewide MILE post							
City	(Co PM)	(SMP)							
County	Prefix		Proposed Exit Number	380		<b>Shared Alignment</b> (subordinate route noted)			
			<b>Partial Installation (1-post sign, only)</b>	<b>360</b>	<i>360</i>	<b>Rest Area, Vista Point, or Weigh Station</b>			
			<b>Installed Exit Number</b>	<b>359</b>	( On-freeway facility with SMP reference - not an exit )				
			<b>Correction of Exit Number Required</b>						
			<i>( no text in grey background - - no facility; or, exit on opposite side/direction of freeway )</i>						
				41.19	246.46	SR-43 / Taft / Maricopa	<b>246</b>	SR-43 / Wasco / Shafter	
				38.79	244.06	SR-119 / Taft Highway	<b>244</b>	SR-119 / Pumpkin Center / Lamont	
				33.49	238.76	SR-223 / Bear Mountain Blvd / Arvin	<b>239</b>	SR-223 / Bear Mountain Blvd	
				29.07	234.34	Old River Road	<b>234</b>	Old River Road	
				22.89	228.16	Copus Road	<b>228</b>	Copus Road	
				19.61	224.88	SR-166 / Mettler / Maricopa	<b>225</b>	SR-166 / Maricopa / Taft	
			R	15.86	221.13			<b>221</b>	SR-99 North (Left Exit)
				13.52	218.79	Laval Road West	<b>219 B</b>	Laval Road West	
						Laval Road East	<b>219 A</b>	Laval Road East	
			Kern		11.74	<b>Weigh Station</b>	<b>217</b>		
	10.15	Grapevine		<b>215</b>	Grapevine				
	5.02	Fort Tejon Road		<b>210</b>	<b>210</b>	Fort Tejon Road			
	1.61	Lebec		<b>207</b>	Lebec				
	0.70	<b>Rest Area</b>		<b>206</b>	<b>Rest Area</b>				
<b>Kern - Los Angeles</b>		205.27		<b>Kern / Los Angeles County Line</b>					
Los Angeles	R	88.57		Frazier Mountain Park Road	<b>205</b>	Frazier Mountain Park Road			
	R	87.19		<b>Truck Brake Off-Ramp</b>	<b>204</b>				
	R	85.80		Gorman	<b>202</b>	Gorman			
	R	82.10		SR-138 East / Lancaster / Palmdale	199				
	R	81.76		Quail Lake Road	198	198 B	Quail Lake Road		
	R	81.49				198 A	SR-138 East		
	R	77.96		Smokey Bear Road	195	Smokey Bear Road			

California Numbered Exit Uniform System			<b>Interstate 5</b> <b>FREEWAY INTERCHANGES</b>    <b>Both directions</b> (normal text); or, <b>SOUTH only</b> ( <i>green italics</i> )		 <b>EXIT NUMBERS</b>		<b>Interstate 5</b> <b>FREEWAY INTERCHANGES</b>    <b>Both directions</b> (normal text); or, <b>NORTH only</b> ( <i>blue italics</i> )				
	Prefix County Post Mile	Statewide MILE post									
	(Co PM)	(SMP)									
County	City	Prefix	Proposed Exit Number		380	<b>Shared Alignment</b> (subordinate route noted)					
			Partial Installation (1-post sign, only)		360	360	<b>Rest Area, Vista Point, or Weigh Station</b>				
			Installed Exit Number		359	( On-freeway facility with SMP reference - not an exit )					
			<b>Correction of Exit Number Required</b>								
			<i>( no text in grey background - - no facility; or, exit on opposite side/direction of freeway )</i>								
Los Angeles		R 74.47	191.13	Vista Del Lago Road	191	Vista Del Lago Road					
		R 67.89	184.55	<b>Truck Brake Off-Ramp</b>	185						
		R 65.97	182.63	Templin Highway	183	183	Templin Highway				
		R 59.49	176.15	<i>Lake Hughes Road / Castaic</i>	176	176 B	<i>Lake Hughes Road / Castaic</i>				
		R 59.01	175.67			176 A	<i>Parker Road</i>				
		R 56.60	173.26	Hasley Canyon Road	173		Hasley Canyon Road				
	Santa Clarita	R 55.48	172.14	SR-126 West / New Hall Ranch Rd	172		SR-126 West / New Hall Ranch Rd				
		R 54.16	170.82	<i>Rye Canyon Road</i>	171	171	<b>Weigh Station</b>				
		R 53.57	170.23	SR-126 / Magic Mountain Parkway	170		SR-126 / Magic Mountain Parkway				
		R 52.47	169.13	Valencia Blvd	169	169	Valencia Blvd				
	Santa Clarita	R 51.44	168.10	McBean Parkway	168		McBean Parkway				
		R 50.33	166.99	Lyons Avenue / Pico Canyon Road	167	167	Lyons Avenue / Pico Canyon Road				
		Santa Clarita	R 49.03	165.69	Calgrove Blvd	166	166	Calgrove Blvd			
			R 46.35	163.01	<i>Truck Route I-5 / SR-14</i>	163					
			R 45.58	162.24	SR-14 North / Palmdale / Lancaster	162		SR-14 North / Palmdale / Lancaster			
			R 44.43	161.09	<i>Balboa Blvd / San Fernando Rd</i>	161 B		<i>I-210 / Pasadena</i>			
			R 44.01	160.67	<i>I-210 / Pasadena</i>	161 A	161 A	<i>Truck Lane Off-Ramp</i>			
			42.65	159.31	<i>Roxford Street</i>	159	159 B	<i>Roxford Street West</i>			
				159 A	<i>Roxford Street East</i>						
41.60	158.26		<i>I-405 South / San Diego Freeway</i>	158	158	<i>Truck Lane Off-Ramp</i>					
40.24	156.90		<i>S.F. Mission Blvd</i>	157	157 B	<i>S.F. Mission Blvd</i>					
39.98	156.64				157 A	<i>Brand Blvd</i>					




California Numbered Exit Uniform System			<b>Interstate 5</b> <b>FREEWAY INTERCHANGES</b>  <b>SOUTH</b> Both directions (normal text); or, <i>SOUTH only (green italics)</i>		 <b>EXIT NUMBERS</b>	<b>Interstate 5</b> <b>FREEWAY INTERCHANGES</b>  <b>NORTH</b> Both directions (normal text); or, <i>NORTH only (blue italics)</i>		
	Prefix County Post Mile	Statewide MILE post						
County	City	(Co PM)	(SMP)					
Los Angeles	Los Angeles	39.36	156.02	SR-118 East	156 B	Paxton Street		
		39.06	155.72	Paxton Street	156 A	SR-118 East / West		
		38.50	155.16		155 B	Van Nuys Blvd		
		37.96	154.62		155 A	Terra Bella Street		
		37.41	154.07	Osborne Street	154	Osborne Street		
		36.36	153.02	SR-170 / Hollywood Freeway / Branford Street	153 B	Branford Street		
		35.94	152.60	Sheldon Street	153 A	Sheldon Street		
		34.99	151.65	Lankershim Blvd	152	Lankershim Blvd / Tuxford St		
		34.28	150.94	Penrose Street	151	Penrose Street		
		33.68	150.34	Sunland Blvd	150	150 B	Sunland Blvd	
33.28	149.94	150 A	Glenoaks Blvd					
Los Angeles	Burbank	32.35	149.01	Hollywood Way	149	Hollywood Way		
		31.23	147.89	Buena Vista Street	148	Buena Vista Street		
		30.75	147.41	San Fernando Blvd / Empire Ave	147 B	147 C	San Fernando / Empire Ave	
		30.64	147.30			147 B	Lincoln Street	
		30.61	147.27	Scott Road	147 A	Scott Road		
		29.78	146.44	Burbank Blvd	146 B	Burbank Blvd		
		29.16	145.82	Verdugo Avenue	146 A	Olive Avenue		
		28.43	145.09	Alameda Avenue	145 B	Alameda Avenue		
		27.84	144.50	Western Avenue	145 A	Western Avenue		
				27.08	143.74	SR-134 / Ventura Freeway	144	144 B
144 A	SR-134 East / Ventura Freeway							








California Numbered Exit Uniform System			<b>Interstate 5</b> <b>FREEWAY INTERCHANGES</b>  <b>SOUTH</b> Both directions (normal text); or, <b>SOUTH</b> only (green italics)		 <b>EXIT NUMBERS</b>		<b>Interstate 5</b> <b>FREEWAY INTERCHANGES</b>  <b>NORTH</b> Both directions (normal text); or, <b>NORTH</b> only (blue italics)	
	Prefix County Post Mile (Co PM)	Statewide MILE post (SMP)						
County	City	Prefix (Co PM)	SMP	Proposed Exit Number		380		Shared Alignment (subordinate route noted)
				Partial Installation (1-post sign, only)		360	360	Rest Area, Vista Point, or Weigh Station
				Installed Exit Number		359		( On-freeway facility with SMP reference - not an exit )
				Correction of Exit Number Required				
				( no text in grey background - - no facility; or, exit on opposite side/direction of freeway )				
Los Angeles	Los Angeles	25.78	142.44	Colorado Street		142		Colorado Street
		24.33	140.99	Los Feliz Blvd		141	141 B 141 A	Griffith Park Drive Los Feliz Blvd
		24.16	140.82	Glendale Blvd		140 B	140	Glendale Blvd
		23.66	140.32	Fletcher Drive		140 A		
		23.02	139.68	SR-2 / Glendale Freeway / Echo Park		139	139 B 139 A	SR-2 West / Echo Park SR-2 / Glendale Freeway East
		22.55	139.21	Stadium Way		138		Stadium Way
		21.83	138.49	SR-110 / Arroyo Seco Parkway / Pasadena Freeway South		137 B		SR-110 / Pasadena Freeway North
		20.70	137.36	SR-110 / Pasadena Freeway North		137 A		Figueroa Street
		20.44	137.10	Main Street		136 A	136 B	Broadway
		19.73	136.39	Exit number should be corrected from "136 A" to just Exit "136"		136	136 A	Main Street
		19.20	135.86	Mission Road		135 C	135 C	I-10 East / San Bernardino Freeway (end shared alignment with I-10 Eastbound)
		18.79	135.45	I-10 East / San Bernardino Freeway		135 B	135 B	Caesar Chavez Avenue
		18.45	135.11	4th Street (begin shared alignment with I-10 Westbound)		135 A		4th Street
		17.56	134.22	SR-60 East / Pomona Fwy / Pomona (end shared alignment with I-10 Westbound)		134 B		Soto Street (begin shared alignment with I-10 Eastbound)
		16.75	133.41	Soto Street		134 A		SR-10 West / Santa Monica Freeway
		16.71	133.37	Indiana Street		133	133	Grand Vista Avenue
		16.59	133.25	Ditman Avenue		132	132	Calzona Street
		16.20	132.86	Olympic Blvd		131 B	131	Indiana Street
		14.94	131.60			131 A		
		14.80	131.46					
14.15	130.81							




California Numbered Exit Uniform System			<b>Interstate 5</b> <b>FREWAY INTERCHANGES</b>  <b>SOUTH</b> Both directions (normal text); or, <b>SOUTH</b> only (green italics)		 <b>EXIT NUMBERS</b>		<b>Interstate 5</b> <b>FREWAY INTERCHANGES</b>  <b>NORTH</b> Both directions (normal text); or, <b>NORTH</b> only (blue italics)		
	Prefix County Post Mile	Statewide MILE post							
County	City	(Co PM)	(SMP)						
	Prefix			Proposed Exit Number	380		Shared Alignment (subordinate route noted)		
Partial Installation (1-post sign, only)		360	360	Rest Area, Vista Point, or Weigh Station					
Installed Exit Number		359	( On-freeway facility with SMP reference - not an exit )						
Correction of Exit Number Required									
( no text in grey background - - no facility; or, exit on opposite side/direction of freeway )									
Los Angeles	Commerce	13.88	130.54	<i>I-710 / Long Beach Freeway</i>		130 B	130 C	<i>I-710 North / Pasadena (Left Exit)</i>	
		13.78	130.44			130 B		<i>Eastern Avenue</i>	
		13.05	129.71			130 A	130 A	<i>Atlantic Blvd South / I-710</i>	
	Commerce	12.80	129.46	<i>Atlantic Blvd / Eastern Avenue</i>		129			<i>Atlantic Blvd North</i>
		11.55	128.21	Washington Blvd		128 B			Washington Blvd
		10.88	127.54	<i>Garfield Avenue / Bandini Blvd</i>		128 A			<i>Garfield Avenue</i>
	Downey	9.70	126.36	Slauson Avenue		126 B			Slauson Avenue
		8.95	125.61	Paramount Blvd		126 A			Paramount Blvd
	Santa Fe Springs	8.31	124.97	Lakewood Blvd / Rosemead Blvd		125	125	Lakewood Blvd / Rosemead Blvd	
		6.85	123.51	I-605 / San Gabriel River Freeway		124			I-605 / San Gabriel River Freeway
	Norwalk	6.38	123.04	Florence Avenue		123			Florence Avenue
		4.91	121.57	<i>Imperial Highway / Norwalk Blvd</i>		122	122	<i>Imperial Highway / Pioneer Blvd</i>	
		4.22	120.88	<i>San Antonio Drive / Norwalk Blvd</i>		121			<i>Norwalk Blvd / Imperial Hwy</i>
		3.64	120.30	<i>Rosecrans Avenue / La Mirada</i>		120	120 B	<i>Rosecrans Avenue</i>	
	3.44	120.10	120 A			<i>Firestone Blvd (Left Exit)</i>			
	La Mirada	2.41	119.07	Carmenita Road		119	119	Carmenita Road	
		1.21	117.87	Valley View Avenue		118			<i>Valley View Avenue / La Mirada</i>
Los Angeles - Orange		116.66		-----				Los Angeles / Orange County Line	
Orange	Buena Park	44.26	116.54	<i>Artesia Blvd / Knott Avenue</i>		117		<i>Artesia Blvd</i>	
		43.43	115.71	<i>SR-39 / Beach Blvd</i>		116		<i>Beach Blvd</i>	
		43.13	115.41			115		<i>Auto Center Drive</i>	




California Numbered Exit Uniform System			<b>Interstate 5</b> <b>FREEWAY INTERCHANGES</b>  <b>SOUTH</b> Both directions (normal text); or, <i>SOUTH only (green italics)</i>		 <b>EXIT NUMBERS</b>		<b>Interstate 5</b> <b>FREEWAY INTERCHANGES</b>  <b>NORTH</b> Both directions (normal text); or, <i>NORTH only (blue italics)</i>		
	Prefix County Post Mile	Statewide MILE post							
County	City	(Co PM)	(SMP)						
	Prefix			Proposed Exit Number	380	Shared Alignment (subordinate route noted)			
		Partial Installation (1-post sign, only)	360	360	Rest Area, Vista Point, or Weigh Station				
		Installed Exit Number	359	( On-freeway facility with SMP reference - not an exit )					
		Correction of Exit Number Required							
		( no text in grey background - - no facility; or, exit on opposite side/direction of freeway )							
Orange	Fullerton	42.10	114.38	<i>SR-91 East</i>	114 B	114	<i>Magnolia / SR-91 East</i>		
		41.95	114.23	<i>Magnolia</i>	114 A				
		41.50	113.78			113 C	<i>SR-91 West</i>		
	Anaheim	40.51	112.79			113 B	<i>La Palma Ave East</i>		
		39.49	111.77	<i>Brookhurst Street / La Palma Ave</i>	113	113 A	<i>Brookhurst Street / La Palma Ave</i>		
		38.95	111.23	Euclid Street	112		Euclid Street		
	Anaheim	37.67	109.95	Disneyland Drive / Ball Road	110 B	110	<i>Harbor Blvd / Ball Road</i>		
		37.40	109.68	<i>Harbor Blvd</i>	110 A				
		36.61	108.89	<i>Disney Way / Anaheim Blvd</i>	109 B	109	<i>Katella Avenue / Disney Way</i>		
		36.37	108.65	<i>Katella Avenue / Orangewood Ave</i>	109 A				
	Orange	35.20	107.48	State College Blvd / The City Drive	107 C		State College Blvd / The City Drive		
		34.24	106.52	<i>SR-22 West</i>	107 B		<i>Chapman Avenue</i>		
				<i>SR-22 East / Orange / La Veta Avenue / Bristol Street</i>	107 A		<i>SR-57 North / Pomona</i>		
	Santa Ana	33.09	105.37	Main Street	105 B		Main Street		
		32.46	104.74	17th Street	105 A		17th Street		
		31.76	104.04	<i>Santa Ana Blvd / Grand Avenue</i>	104 B	104	<i>Grand Avenue</i>		
		31.26	103.54	<i>1st Street / 4th Street</i>	104 A				
		30.90	103.18			103 C	<i>1st Street / 4th Street</i>		
	30.26	102.54	<i>SR-55 South</i>	103	103 B	<i>SR-55 South</i>			
					103 A	<i>SR-55 North / Riverside</i>			



California Numbered Exit Uniform System			<b>Interstate 5</b> <b>FREEWAY INTERCHANGES</b>  <b>SOUTH</b> Both directions (normal text); or, <i>SOUTH only (green italics)</i>		 <b>EXIT NUMBERS</b>		<b>Interstate 5</b> <b>FREEWAY INTERCHANGES</b>  <b>NORTH</b> Both directions (normal text); or, <i>NORTH only (blue italics)</i>			
	Prefix	County Post Mile	Statewide MILE post							
	City	(Co PM)	(SMP)							
County	Prefix			Proposed Exit Number	380		<b>Shared Alignment</b> (subordinate route noted)			
				<b>Partial Installation (1-post sign, only)</b>	<b>360</b>	<i>360</i>	<i>Rest Area, Vista Point, or Weigh Station</i>			
				<b>Installed Exit Number</b>	<b>359</b>	<i>( On-freeway facility with SMP reference - not an exit )</i>				
				<b>Correction of Exit Number Required</b>						
				<i>( no text in grey background - - no facility; or, exit on opposite side/direction of freeway )</i>						
Orange	Tustin		101.90	<i>Newport Avenue</i>	<b>102</b>					
		R	29.09	101.37	Red Hill Avenue	<b>101 B</b>	Red Hill Avenue			
			28.22	100.50	Tustin Ranch Road	<b>101 A</b>	Tustin Ranch Road			
	Irvine		27.58	99.86	Jamboree Road	<b>100</b>	Jamboree Road			
		R	26.58	98.86	Culver Drive	<b>99</b>	Culver Drive			
		R	24.99	97.27	Jeffrey Road	<b>97</b>	Jeffrey Road			
		R	23.87	96.15	<i>SR-133 North</i>	96 B	<b>96</b>	<i>Sand Canyon Avenue</i>		
		R	23.94	96.22	<i>Sand Canyon Avenue</i>	96 A				
			23.19	95.47	<i>SR-133 South / Laguna Beach</i>	<b>95</b>		<i>SR-133 North / Riverside</i>		
			22.21	94.49	<i>Alton Parkway</i>	<b>94</b>	<b>94 B</b>	<i>Alton Parkway</i>		
			21.30	93.58			<b>94 A</b>	<i>I-405 / Santa Ana Freeway</i>		
			20.17	92.45		<i>Bake Parkway / Lake Forest Drive</i>	<b>92</b>	<b>92 B</b>	<i>Bake Parkway</i>	
			19.50	91.78	<b>92 A</b>			<i>Lake Forest Drive</i>		
		18.69	90.97	El Toro Road	<b>91</b>		El Toro Road			
	Laguna Hills		17.47	89.75	Alicia Parkway	<b>90</b>		Alicia Parkway		
			16.53	88.81	La Paz Road	<b>89</b>		La Paz Road		
	Mission Viejo		15.22	87.50	Oso Parkway	<b>88</b>		Oso Parkway		
			13.78	86.06	Crown Valley Parkway	<b>86</b>		Crown Valley Parkway		
	Mission Viejo		12.94	85.22	<i>Avery Parkway</i>	<b>85</b>	<b>85 B</b>	<i>Avery Parkway</i>		
			12.55	84.83			<b>85 A</b>	<i>SR-73 North / Long Beach</i>		
	San Juan Capistrano		10.91	83.19	Junipero Serra Road	<b>83</b>		Junipero Serra Road		
			9.60	81.88	SR-74 / Ortega Highway East / San Juan Capistrano	<b>82</b>		SR-74 / Ortega Highway East		
			8.55	80.83	Camino Capistrano	<b>81</b>		Camino Capistrano		

California Numbered Exit Uniform System			<b>Interstate 5</b> <b>FREEWAY INTERCHANGES</b>    Both directions (normal text); or, <b>SOUTH</b> only ( <i>green italics</i> )		 <b>EXIT NUMBERS</b>		<b>Interstate 5</b> <b>FREEWAY INTERCHANGES</b>    Both directions (normal text); or, <b>NORTH</b> only ( <i>blue italics</i> )	
	Prefix	County Post Mile	Statewide MILE post					
	City	(Co PM)	(SMP)					
County	Prefix			Proposed Exit Number	380	<b>Shared Alignment</b> (subordinate route noted)		
				<b>Partial Installation (1-post sign, only)</b>	<b>360</b>	<i>360</i>	<b>Rest Area, Vista Point, or Weigh Station</b>	
				<b>Installed Exit Number</b>	<b>359</b>	<i>( On-freeway facility with SMP reference - not an exit )</i>		
				<b>Correction of Exit Number Required</b>				
				<i>( no text in grey background - - no facility; or, exit on opposite side/direction of freeway )</i>				
Orange	Dana Point	6.78	79.06	SR-1 / Pacific Coast Highway / Camino Las Ramblas	<b>79</b>	SR-1 / Pacific Coast Highway / Camino Las Ramblas		
		5.80	78.08	<i>Camino De Estrella</i>	<b>78</b>	<i>Camino de Estrella</i>		
	San Clemente	4.28	76.56	Avenida Vista Hermosa	<b>77</b>	Avenida Vista Hermosa		
		3.39	75.67	Avenida Pico	<b>76</b>	Avenida Pico		
		2.66	74.94	<i>Avenida Palizada</i>	<b>75</b>	<i>Avenida Presidio / San Clemente</i>		
		1.63	73.91	El Camino Real	<b>74</b>	El Camino Real		
		1.00	73.28	<i>Ave Calafia</i>	<b>73</b>	<i>Avenida Magdalena</i>		
<b>Orange - San Diego</b>		72.28	-----				<b>Orange / San Diego County Line</b>	
San Diego		R 72.28	72.19	Cristianitos Road	72	<b>72</b>	Cristianitos Road	
		R 71.39	71.30	Basilone Road / San Onofre	<b>71</b>		Basilone Road / San Onofre	
		R 67.35	67.26	<b>Weigh Station</b>	<b>67</b>		<b>Weigh Station</b>	
		R 63.57	63.48	<b>Vista Point</b>	<b>63</b>			
		R 62.08	61.99	Las Pulgas Road	<b>62</b>		Las Pulgas Road	
		R 59.96	59.87	<b>Rest Area</b>	<b>60</b>			
		R 59.44	59.35			<b>59</b>	<b>Rest Area</b>	
	Oceanside	R 54.39	54.30	<i>Oceanside Harbor Drive / Camp Pendleton</i>	<b>54 C</b>		<i>Oceanside Harbor Drive</i>	
		R 53.93	53.84	<i>Coast Hwy</i>	<b>54 B</b>		<i>Camp Pendleton</i>	
		R 53.76	53.67	<i>SR-76 East</i>	<b>54 A</b>		<i>SR-76 East / Coast Hwy</i>	
		R 53.21	53.12	Mission Avenue / Downtown	<b>53</b>		Mission Avenue / Downtown	
		R 52.30	52.21	Oceanside Blvd	<b>52</b>		Oceanside Blvd	
		Oceanside	R 51.47	51.38	<i>Cassidy Street</i>	<b>51 C</b>		<i>Oceanside / Vista Way</i>
R 51.20	51.11		<i>SR-78 East / Escondido / Vista Way</i>	<b>51 B</b>		<i>SR-78 East / Escondido</i>		

California Numbered Exit Uniform System			<b>Interstate 5</b> <b>FREEWAY INTERCHANGES</b>  <b>SOUTH</b> Both directions (normal text); or, <i>SOUTH only (green italics)</i>		 <b>EXIT NUMBERS</b>		<b>Interstate 5</b> <b>FREEWAY INTERCHANGES</b>  <b>NORTH</b> Both directions (normal text); or, <i>NORTH only (blue italics)</i>		
	Prefix County Post Mile	Statewide MILE post							
County	City	(Co PM)	(SMP)						
	Prefix			Proposed Exit Number	380	Shared Alignment (subordinate route noted)			
				Partial Installation (1-post sign, only)	360	360	Rest Area, Vista Point, or Weigh Station		
				Installed Exit Number	359	( On-freeway facility with SMP reference - not an exit )			
				Correction of Exit Number Required					
				( no text in grey background - - no facility; or, exit on opposite side/direction of freeway )					
San Diego	Carlsbad	R 50.68	50.59	Las Flores Drive	51 A	Las Flores Drive			
		R 50.11	50.02	Carlsbad Village Drive	50	Carlsbad Village Drive			
	Carlsbad	R 49.28	49.19	Tamarack Avenue	49	Tamarack Avenue			
		R 47.98	47.89	Cannon Road	48	Cannon Road			
		R 47.03	46.94	Palomar Airport Road	47	Palomar Airport Road			
		R 45.57	45.48	Poinsettia Lane / Aviara Parkway	45	Poinsettia Lane / Aviara Parkway			
		R 44.07	43.98	La Costa Avenue	44	La Costa Avenue			
		R 42.71	42.62	Leucadia Blvd	43	43	Leucadia Blvd		
	Encinitas	R 41.51	41.42	Encinitas Blvd	41 B	Encinitas Blvd			
				Exit Number Displayed Should be Corrected to Proposed Exit Number "41 B"	42	Exit Number Displayed Should be Corrected to Proposed Exit Number "41 B"			
		R 40.60	40.51	Santa Fe Drive	41 A	Santa Fe Drive / Encinitas			
				Exit Number Displayed Should be Corrected to Proposed Exit Number "41 A"	41	Exit Number Displayed Should be Corrected to Proposed Exit Number "41 A"			
		R 39.83	39.74	Birmingham Drive	40	Birmingham Drive			
		R 39.17	39.08	Vista Point	39				
		R 38.62	38.53	Manchester Avenue	39	Manchester Avenue			
		Solana Beach	R 37.38	37.29	Lomas Santa Fe Drive	37	37	Lomas Santa Fe Drive	
		R 36.27	36.18	Via De La Valle	36		Via De La Valle		
		R 34.13	34.04	Del Mar Heights Road	34	34	Del Mar Heights Road		
R 32.90		32.81	SR-56 East / Carmel Valley Road	33	33 B	Carmel Valley Road			
						SR-56 East			
R 31.81		31.72	Carmel Mountain Road	32		Carmel Mountain Road			
	R 30.69	30.60	I-805 South (Left Exit)	31					

California Numbered Exit Uniform System			<b>Interstate 5</b> <b>FREEWAY INTERCHANGES</b>  <b>SOUTH</b> Both directions (normal text); or, <b>SOUTH</b> only (green italics)		 <b>EXIT NUMBERS</b>	<b>Interstate 5</b> <b>FREEWAY INTERCHANGES</b>  <b>NORTH</b> Both directions (normal text); or, <b>NORTH</b> only (blue italics)			
	Prefix	County Post Mile	Statewide MILE post						
	City	(Co PM)	(SMP)						
County	Prefix			Proposed Exit Number	380		<b>Shared Alignment</b> (subordinate route noted)		
				<b>Partial Installation (1-post sign, only)</b>	<b>360</b>	360	<b>Rest Area, Vista Point, or Weigh Station</b>		
				<b>Installed Exit Number</b>	<b>359</b>	( On-freeway facility with SMP reference - not an exit )			
				<b>Correction of Exit Number Required</b>					
				( no text in grey background - - no facility; or, exit on opposite side/direction of freeway )					
San Diego	San Diego	R 30.43	30.34		30	Sorrento Valley Road			
		R 29.46	29.37	Genesee Avenue	29	Genesee Avenue			
		R 28.43	28.34	<i>La Jolla Village Drive</i>	28	28 B	<i>La Jolla Village Drive</i>		
		R 28.16	28.07			28 A	<i>Nobel Drive</i>		
		R 26.79	26.70	Gilman Drive / La Jolla Colony Drive	27	Gilman Drive / La Jolla Colony Drive			
		R 25.95	25.86	<i>SR-52 East</i>	26	26 B	<i>SR-52 East</i>		
			26 A			<i>La Jolla Parkway</i>			
	San Diego	San Diego	R 23.48	23.39	<i>Balboa Avenue / Garnet Avenue</i>	23	23 B	<i>Balboa Avenue - East</i>	
			R 22.87	22.78			23 A	<i>Grand Avenue / Garnet Avenue</i>	
		R 22.26	22.17	<i>Clairemont Drive / East Mission Bay Drive</i>	22	<i>Clairemont Drive / Mission Bay Drive</i>			
		R 20.82	20.73	Sea World Drive / Tecolote Road	21	Sea World Drive / Tecolote Road			
		R 20.06	19.97	<i>I-8 / El Centro / Rosecrans Street</i>	20	20	<i>I-8 / El Centro / Beaches</i>		
		R 19.03	18.94	Old Town Avenue	19	Old Town Avenue			
		R 18.28	18.19	Washington Street	18 B	18 B	Washington Street		
		R 17.77	17.68	<i>Sassafras St/ San Diego Airport</i>	18 A	18 A	<i>Pacific Highway</i>		
		R 16.59	16.50	<i>Front Street / Civic Center</i>	17	17 B	<i>Street Sassafras St / Rental Car Center</i>		
		R 16.91	16.82			17 A	<i>Hawthorn Street / San Diego Airport</i>		
		R 16.31	16.22	<i>SR-163 North / Escondido / 10th Street</i>	16	16 B	<i>6th Avenue / Downtown</i>		
		R 16.07	15.98			16 A	<i>SR-163 North / Escondido</i>		
		R 15.41	15.32	<i>Pershing Drive / B Street</i>	15 C				

