








California Numbered Exit Uniform System			<b>State Route 44</b> <b>FREEWAY INTERCHANGES</b>    <b>Both directions</b> (normal text); or, <b>EAST only</b> (green italics)		 <b>EXIT NUMBERS</b>	<b>State Route 44</b> <b>FREEWAY INTERCHANGES</b>    <b>Both directions</b> (normal text); or, <b>WEST only</b> (blue italics)		
County	County Post Mile	Statewide MILE post	<b>Legend</b>					
	(Co PM)	(SMP)	Proposed Exit Number	380	Shared Alignment (subordinate route noted)			
Prefix			<b>Partial Installation (1-post sign, only)</b>	<b>360</b>	360	<b>Rest Area, Vista Point, or Weigh Station</b>		
			<b>Installed Exit Number</b>	<b>359</b>	( On-freeway facility with SMP reference - not an exit )			
			<i>( no text in grey background - - no facility; or, exit on opposite side/direction of freeway )</i>					
<b>Shasta</b>		0.00	----- <b>Shasta County</b> -----					
<b>Shasta</b>	Redding	L 0.85	0.85	<i>Park Marina Drive / Sundial Bridge Dr</i>	<b>1</b>	<i>Sundial Bridge Dr / Park Marina Drive</i>		
		L 1.56	1.56	<i>I-5 South / Sacramento</i>	<b>2 A</b>	<i>I-5 South / Sacramento</i>		
		R 0.08	1.88	<i>I-5 North / Portland</i>	<b>2 B</b>	<b>2 B</b>	<i>I-5 North / Portland</i>	
		R 0.13	1.98	<i>Hilltop Drive</i>	<b>2 C</b>			
		R 1.24	3.05	<i>Victor Avenue</i>	<b>3</b>	<b>3 A</b>	<i>Dana Drive / Hilltop Drive</i>	
		R 1.24	3.05			<b>3 B</b>	<i>Victor Avenue</i>	
		R 2.09	3.99	Shasta View Drive	<b>4</b>	Shasta View Drive		
		R 3.62	5.43	Old Oregon Trail / Airport Road	<b>5</b>	Old Oregon Trail / Airport Road		
<b>End in Shasta</b>		69.50	----- <b>End in Shasta County</b> -----					
State Mile Posts Obtained through Caltrans Post Mile Query Tool,			<i>Last Updated 9/13/2018 by Faizah Saif</i>					