




California Numbered Exit Uniform System			 State Route 41 FREEWAY INTERCHANGES SOUTH Both directions (normal text); or, SOUTH only (green italics)		 EXIT NUMBERS		 State Route 41 FREEWAY INTERCHANGES NORTH Both directions (normal text); or, NORTH only (blue italics)	
County	City	County post mile (Co PM)	Statewide mile post (SMP)	Legend				
				Proposed Exit Number	380		Shared Alignment (subordinate route noted)	
				Partial Installation (1-post sign, only)	360	360	Rest Area, Vista Point, or Weigh Station	
				Installed Exit Number	359		(On-freeway facility with SMP reference - not an exit)	
				(no text in grey background - - no facility; or, exit on opposite side/direction of freeway)				
			Mariposa					Mariposa County Line
			Mariposa / Madera					Madera / Mariposa County Line
Madera		1.2	138.34			138 B	Children's Blvd	
		1.2	138.34	Children's Blvd		138 A	Rio Mesa Blvd	
			Madera / Fresno					Fresno / Madera County Line
Fresno	Fresno	31.68	135.37	Friant Road	135	135	Friant Road	
		30.45	134.14	Herndon Avenue	134	134	Herndon Avenue	
		29.46	133.15	Bullard Avenue	133	133	Bullard Avenue	
		28.47	132.16	Shaw Avenue	132	132	Shaw Avenue	
		27.47	131.16	Ashlan Avenue	131	131	Ashlan Avenue	
		26.46	130.15	Shields Avenue	130	130	Shields Avenue	
		25.26	128.95	Mc Kinley Avenue	129	129	Mc Kinley Avenue	
		24.53	128.22	SR-180	128	128 B	SR-180 West / Mendota	
		24.53	128.22			128 A	SR-180 East / Kings Canyon	
		23.74	127.43	Tulare Street / Divisadero Street	127 B	127	Tulare Street / Divisadero Street	
		22.95	126.64	O Street	127 A			
		22.8	126.49	Van Ness Avenue	126 B	126 B	Van Ness Avenue	
		21.9	125.59	SR-99	126 A	126 A	SR-99	
		21.13	124.82	Jensen Avenue	125	125	Jensen Avenue	
20.11	123.80	North Avenue	124	124	North Avenue			
			Fresno / Kings					Kings / Fresno County Line
			Kings / Kern					Kern / Kings County Line

