





| California Numbered Exit Uniform System | | |  State Route 4 FREEWAY INTERCHANGES EAST Both directions (normal text); or, <i>EAST only (green italics)</i> | |  State Route 4 FREEWAY INTERCHANGES WEST Both directions (normal text); or, <i>WEST only (blue italics)</i> | | | | |
|--|-----------|------------------|---|--|---|--|--------------------------------------|----------------------------|---------------------------------------|
| County | City | County Post Mile | Statewide MILE post | EXIT NUMBERS | | | | | |
| | | (Co PM) | (SMP) | Legend | | | | | |
| | Prefix | | | Proposed Exit Number | 180 | Shared Alignment (subordinate route noted) | | | |
| | | | | Partial Installation (1-post sign, only) | 160 160 | Rest Area, Vista Point, or Weigh Station | | | |
| | | | | Installed Exit Number | 359 | (On-freeway facility with SMP reference - not an exit) | | | |
| (no text in grey background - - no facility; or, exit on opposite side/direction of freeway) | | | | | | | | | |
| Los Angeles County | | | 0.00 | Contra Costa County | | | | | |
| Contra Costa | Hercules | | 0.00 | Sycamore Avenue | 1 | 1 A | San Pablo Avenue | | |
| | | | 0.00 | | | 1 B | I-80 / San Francisco / Sacramento | | |
| | R | 0.78 | 0.96 | | | 1 C | Willow Avenue | | |
| | | R | 2.70 | | 2.88 | | 3 | Franklin Canyon | |
| | | R | 4.89 | | 5.26 | Cummings Skyway / Port Costa-Crockett | | 5 | Crockett / Vallejo |
| | | R | 5.17 | | 5.54 | | 6 | Mc Ewen Road / Port Costa | |
| | Martinez | R | 8.55 | | 9.32 | Alhambra Ave / Martinez | | 9 | Alhambra Ave / Martinez |
| | | R | 9.19 | | 9.56 | Pine Street / Center Avenue | | 10 | Pine Street / Center Avenue |
| | | R | 10.33 | | 10.70 | Morello Avenue / Glacier Drive | | 11 11 | Morello Avenue |
| | | | 12.43 | | 12.22 | Pacheco Blvd | | 12 A | Pacheco Blvd |
| | | | 12.67 | | 12.46 | I-680 South / San Jose | | 12 B | I-680 South / Walnut Creek / San Jose |
| | | | 12.67 | | 12.46 | I-680 North / Benicia / Sacramento | | 12 C | I-680 North / Benicia / Sacramento |
| | R | 13.65 | 13.46 | Solano Way | | 13 | Solano Way | | |
| Concord | R | 14.67 | 14.48 | SR-242 / Oakland / Concord | | 15 A 15 A | SR-242 / Concord / Oakland | | |
| | R | 15.42 | 15.23 | Port Chicago Highway | | 15 B 15 B | Port Chicago Highway | | |
| Contra Costa | | R | 16.83 | 16.64 | Willow Pass Road | | 17 | Willow Pass Road | |
| | | R | 18.83 | 18.64 | Bay Point / San Marco Blvd | | 19 | Bay Point / San Marco Blvd | |
| | | R | 20.1 | 19.91 | Bailey Road South | | 20 A 20 A | Bailey Road South | |
| | | R | 20.1 | 19.91 | Bailey Road North | | 20 B 20 B | Bailey Road North | |
| | Pittsburg | | | 23.05 | 22.83 | Railroad Avenue | | 23 23 | Harbor Street / Railroad Avenue |
| | | | 24.32 | 24.10 | Loveridge Road | | 24 24 | Loveridge Road / Pittsburg | |
| | | 26.04 | 25.86 | Somersville Road / Auto Center Drive | | 26 A 26 | Somersville Road / Auto Center Drive | | |

| California Numbered Exit Uniform System | | |  State Route 4 FREEWAY INTERCHANGES EAST Both directions (normal text); or, <i>EAST only (green italics)</i> | |  State Route 4 FREEWAY INTERCHANGES WEST Both directions (normal text); or, <i>WEST only (blue italics)</i> | | | |
|--|-----------|-----------------------------------|---|---|---|--|------|--|
| County | City | County Post Mile (Co PM) | Statewide MILE post (SMP) | Legend | | | | |
| | Prefix | | | Proposed Exit Number | 180 | Shared Alignment (subordinate route noted) | | |
| | | | | Partial Installation (1-post sign, only) | 160 | 160 | | |
| | | | | Installed Exit Number | 359 | (On-freeway facility with SMP reference - not an exit) | | |
| (no text in grey background - - no facility; or, exit on opposite side/direction of freeway) | | | | | | | | |
| County | Antioch | | 26.94 | 26.76 | Contra Loma Blvd / L Street | 27 A | 27 | L Street / Contra Loma Blvd |
| | | | 27.79 | 27.07 | <i>Lone Tree Way / A Street</i> | 28 | | <i>A Street / Lone Tree Way</i> |
| | | R | 28.94 | 28.72 | Hillcrest Avenue | 29 | | Hillcrest Avenue |
| | | R | 30.4 | 30.18 | SR-160 / Rio Vista / Sacramento | 30 | | SR-160 / Rio Vista / Sacramento |
| | Brentwood | R | 31.384 | 31.17 | Laurel Road | 31 | | Laurel Road |
| | | R | 32.985 | 32.77 | Lone Tree Way | 33 | | Lone Tree Way |
| | | R | 34.294 | 34.08 | Sand Creek Rd | 34 | | Sand Creek Rd |
| | | Contra Costa / San Joaquin | | | 48.39 | San Joaquin / Contra Costa County Line | | |
| San Joaquin | Stockton | R | 15.91 | 62.69 | I-5 South / San Francisco / Los Angeles | 65 A | 65 A | I-5 South / San Francisco / Los Angeles |
| | | R | 16.06 | 62.84 | I-5 North / Sacramento | 65 B | 65 B | I-5 North / Sacramento |
| | | R | 16.74 | 63.52 | <i>Lincoln Street</i> | 65 C | | |
| | | R | 17.03 | 63.81 | <i>Stanislaus Street / Downtown Stockton</i> | 66 | 66 A | <i>El Dorado Street / Center St</i> |
| | | R | 17.05 | 63.83 | | | 66 B | <i>Stanislaus Street / Downtown Stockton</i> |
| | | R | 17.7 | 63.85 | Wilson Way | 67 | | Wilson Way |
| | | R | 18.77 | 65.55 | <i>Filbert Street</i> | 68 A | 68 | <i>Filbert Street</i> |
| | R | 19.44 | 66.22 | <i>SR-99 North / Sacramento(Left Exit)</i> | 68 B | | | |
| San Joaquin / Stanislaus | | | 38.06 | Stanislaus / San Joaquin County Line | | | | |
| Stanislaus / Calaveras | | | - | Calaveras / Stanislaus County Line | | | | |
| Calaveras / Alpine | | | - | Alpine / Calaveras County Line | | | | |
| Alpine | | | - | Alpine County | | | | |

State Mile Posts Obtained through Caltrans Post Mile Query Tool.



Last Updated 11/9/2018 by Faizah Saif