








California Numbered Exit Uniform System			State Route 37 FREEWAY INTERCHANGES    Both directions (normal text); or, EAST only (green italics)		 EXIT NUMBERS		State Route 35 FREEWAY INTERCHANGES    Both directions (normal text); or, WEST only (blue italics)	
County	County Post Mile	Statewide MILE post	Legend					
	(Co PM)	(SMP)	Proposed Exit Number	380	Shared Alignment (subordinate route noted)			
Prefix			Partial Installation (1-post sign, only)	360	360	Rest Area, Vista Point, or Weigh Station		
			shield noted)	359	(On-freeway facility with SMP reference - not an exit)			
			(no text in grey background - - no facility; or, exit on opposite side/direction of freeway)					
San Francisco		0.00	----- Marin County					
San Francisco / San Mateo County Line		11.20	----- Sonoma / Marin County Line					
Sonoma / Solano		15.52	----- Solano / Sonoma County Line					
Solano	Vallejo	7.21	16.72	<i>Railroad Avenue / Mare Island</i>	17	<i>Mare Island</i>		
		8.05	17.56	Wilson Avenue / Sacramento Street	18	Wilson Avenue / Sacramento Street		
		9.35	19.26	SR-29 / Napa / Sonoma Blvd	19	SR-29 / Napa / Sonoma Blvd		
		10.94	20.44	Discovery Kingdom Fairgrounds Drive	20	Discovery Kingdom Fairgrounds Drive		
		11.73	21.23	<i>I-80 West / San Francisco</i>	21 A			
		11.73	21.23	<i>Auto Mall / Columbus Parkway</i>	21 B			
		11.73	21.23	<i>I-80 East / Sacramento (Left Exit)</i>	21 C			
San Francisco City/County		21.23	----- End in Solano County					
<p>State Mile Posts Obtained through Caltrans Post Mile Query Tool, Adding 6.92 miles from each Cumulative Mileage Reference After the Shared Alignment</p> <p style="text-align: right;"><i>Last Updated 9/10/2018 by Faizah Saif</i></p>								