








California Numbered Exit Uniform System			<b>State Route 259</b> <b>FREEWAY INTERCHANGES</b>  		 <b>EXIT NUMBERS</b>		<b>State Route 259</b> <b>FREEWAY INTERCHANGES</b>  	
County	County post mile	Statewide mile post	 Both directions (normal text); or, <i>EAST only (green italics)</i>		 Both directions (normal text); or, <i>WEST only (blue italics)</i>			
City	(Co PM)	(SMP)	<b>Legend</b>					
			Proposed Exit Number	180	Shared Alignment (subordinate route noted)			
			Partial Installation (1-post sign, only)	160	160	Rest Area, Vista Point, or Weigh Station		
			Installed Exit Number	159	( On-freeway facility with SMP reference - not an exit )			
( no text in grey background - - no facility; or, exit on opposite side/direction of freeway )								
<b>San Bernardino</b>			San Bernardino County					
San Bernardino	San Bernardino	1.45	1.45	Highland Avenue	1 A	1 A	Highland Avenue	
		1.50	1.50	E Street	1 B	1 B	Base Line Street (Left Exit)	
<b>San Bernardino</b>			San Bernardino County					
<i>Last Updated 1/12/2009 by KS Warring</i>								