








California Numbered Exit Uniform System			State Route 24 FREEWAY INTERCHANGES    Both directions (normal text); or, EAST only (green italics)		 EXIT NUMBERS		State Route 24 FREEWAY INTERCHANGES    Both directions (normal text); or, WEST only (blue italics)	
County	County Post Mile	Statewide MILE post	Legend					
	(Co PM)	(SMP)	Proposed Exit Number	380	Shared Alignment (subordinate route noted)			
Prefix			Partial Installation (1-post sign, only)	360	360	Rest Area, Vista Point, or Weigh Station		
			Installed Exit Number	359	(On-freeway facility with SMP reference - not an exit)			
			(no text in grey background - - no facility; or, exit on opposite side/direction of freeway)					
San Francisco City/County		0.00	----- Begin in Alameda County -----					
Alameda	Oakland	R 2.35	2.35	51st Street		2	2 A	I-980 / 27th Street (Left Exit)
		R 2.35	2.35				2 B	I-580 / San Francisco / Hayward
		R 3.06	3.06	Telegraph Avenue / Claremont Avenue		3		Telegraph Avenue / Claremont Avenue
		R 4.15	4.15	Broadway / SR-13 North		4	4 A	College Avenue
		R 4.15	4.15				4 B	California College of the Arts
		R 5.12	5.12	SR-13 South		5	5 A	SR-13 South / Hayward
		R 5.12	5.12				5 B	SR-13 North / Berkeley
		R 5.65	5.65	Tunnel Road / Caldecott Ln		7 A		Tunnel Road / Caldecott Ln
San Francisco City/County		6.24	----- Contra Costa / Alameda County Line -----					
Contra Costa	Orinda	R 0.40	6.24	Fish Ranch Road		7 A		Fish Ranch Road
			7.39	Wilder Road		7 B		Wilder Road
		R 2.31	8.50	Orinda / Moraga		9	9	Orinda / Moraga
	R 3.47	9.66	Saint Stevens Drive / Hidden Valley Road		10	10	Saint Stevens Drive / Hidden Valley Road	
	Lafayette	R 4.40	10.59	Acalanes Road / Mt Diablo Boulevard		11		Acalanes Road / Upper Happy Valley Road
		R 6.27	12.46	Oak Hill Road		12		
		R 6.27	12.46				13	Central Lafayette / Moraga
	Walnut Creek	R 7.66	13.85	Pleasant Hill Road / Mt Diablo Road		14		Pleasant Hill Road / Mt Diablo Road
			15.33	I-680 South / San Jose		15 A		
			15.33	I-680 North / Sacramento / Concord (Left Exit)		15 B		
San Francisco City/County		15.33	----- End in Orange County -----					

State Mile Posts Obtained through
 Caltrans Post Mile Query Tool, Adding
 1.85 miles from each Cumulative Mileage
 Reference After the Shared Alignment

Last Updated 11/13/2018 by Faizah Saif