


















California Numbered Exit Uniform System			State Route 22 FREEWAY INTERCHANGES    Both directions (normal text); or, EAST only (green italics)		 EXIT NUMBERS		State Route 22 FREEWAY INTERCHANGES    Both directions (normal text); or, WEST only (blue italics)	
County	County Post Mile	Statewide MILE post	Legend					
	(Co PM)	(SMP)	Proposed Exit Number	380	Shared Alignment (subordinate route noted)			
	Prefix		Partial Installation (1-post sign, only)	360	360	Rest Area, Vista Point, or Weigh Station		
			Installed Exit Number	359	(On-freeway facility with SMP reference - not an exit)			
			(no text in grey background - - no facility; or, exit on opposite side/direction of freeway)					
San Francisco City/County		0.00	 Begin in Los Angeles County					
Long Beach	1.14	1.14	Studebaker Road		1	Studebaker Road		
San Francisco - Alameda		1.47	 Orange / Los Angeles County Line					
Seal Beach	0.37	1.84	<i>I-405 / I-605 North</i>		2	Shared alignment with I-405 North		
Garden Grove	0.66	4.65	<i>Bolsa Chica Road</i>		5 A	5	Valley View Street / Bolsa Chica Road	
	1.25	5.24	<i>Valley View Street (North)</i>		5 B			
	2.65	6.64	Golden West Street / Knott St		7		Golden West Street / Knott St	
Westminster	3.59	7.58	SR-39 / Beach Blvd		8		SR-39 / Beach Blvd	
Garden Grove	4.81	8.80	Magnolia Street		9		Magnolia Street	
	5.82	9.81	Brookhurst Street		10		Brookhurst Street	
	6.81	10.80	Euclid Street		11		Euclid Street	
	7.83	11.82	<i>Harbor Blvd South</i>		12 A	12	<i>Harbor Blvd</i>	
	7.83	11.82	<i>Harbor Blvd North</i>		12 B			
8.82	12.81	<i>Fairview Street</i>		13		<i>Haster Street</i>		
Orange	9.73	14.00	The City Drive		14 A		The City Drive	
Santa Ana	10.04	14.03	<i>Bristol Street</i>		14 B		<i>I-5 North Los Angeles / SR-57 North Pomona</i>	
Orange	R 10.48	14.47	<i>I-5 South / Santa Ana</i>		14 C			
	R 10.48	14.47	<i>I-5 North / Los Angeles / SR-57 Pomona</i>		14 D			
Santa Ana	10.99	14.98	Main Street		15		Main Street	
Orange	11.83	15.82	Glassell Street / Grand Avenue		16		Glassell Street / Grand Ave	
	12.87	16.86	<i>Tustin Avenue</i>		17 A			
	13.16	17.15	<i>SR-55 South / Newport Beach</i>		17 B			

California Numbered Exit Uniform System			State Route 22 FREEWAY INTERCHANGES    Both directions (normal text); or, EAST only (green italics)		 EXIT NUMBERS		State Route 22 FREEWAY INTERCHANGES    Both directions (normal text); or, WEST only (blue italics)	
County	County Post Mile (Co PM)	Statewide MILE post (SMP)	Legend					
	Prefix		Proposed Exit Number	380	Shared Alignment (subordinate route noted)			
			Partial Installation (1-post sign, only)	360	360	Rest Area, Vista Point, or Weigh Station		
			Installed Exit Number	359	(On-freeway facility with SMP reference - not an exit)			
			(no text in grey background - - no facility; or, exit on opposite side/direction of freeway)					
	13.16	17.15	SR-55 North / Anaheim / Riverside	17 A				
San Francisco City/County		17.15	 End in Orange County					

State Mile Posts Obtained through
 Caltrans Post Mile Query Tool

Last Updated 9/7/2018 by Faizah Saif