





























California Numbered Exit Uniform System			<b>Interstate 210</b> <b>FREEWAY INTERCHANGES</b>    <b>Both directions</b> (normal text); or, <b>EAST only</b> ( <i>green italics</i> )		 <b>EXIT NUMBERS</b>		<b>Interstate 210</b> <b>FREEWAY INTERCHANGES</b>    <b>Both directions</b> (normal text); or, <b>WEST only</b> ( <i>blue italics</i> )	
City	Prefix	County Post Mile	Statewide MILE post					
		(Co PM)	(SMP)					
County	Prefix			Proposed Exit Number	380	Shared Alignment (subordinate route noted)		
				Partial Installation (1-post sign, only)	360	360	Rest Area, Vista Point, or Weigh Station	
				Installed Exit Number	359	( On-freeway facility with SMP reference - not an exit )		
				Correction of Exit Number Required				
				( no text in grey background - - no facility; or, exit on opposite side/direction of freeway )				
Los Angeles			0.00	----- <b>Los Angeles County</b> -----				
Los Angeles	Los Angeles		0.00			1 A	I-5 North / Sacramento	
		R	0.00		1	1 B	I-5 South / Los Angeles	
		R	0.84			1 C	Yarnell Street	
		R	1.92			2	Roxford Street	
		R	3.28			3	Polk Street	
		R	4.11			4	Hubbard Street	
		R	4.94			5	Maclay Street	
		R	5.91			6 A	Paxton Street	
		R	6.00			6 B	SR-118 / Ventura	
		R	7.82			8	Osborne Street / Foothill Blvd	
		R	9.43			6 A	9	Wheatland Avenue
		R	11.08			10	Sunland Blvd	
		R	14.17			14	La Tuna Canyon Road	
		R	15.62			16	Lowell Avenue	
		R	16.77			17	17 A	Pennsylvania Avenue
		R	17.40			17 B	La Crescenta Avenue	
		R	18.22			18	18	Ocean View Blvd
		Glendale	R	18.88		19		SR-2 South / Los Angeles
	La Canada Flintridge	R	19.88		20		SR-2 / Angeles Crest Highway	
		R	20.60		21		Foothill Blvd	
R		21.53		22 A		Berkshire Place / Oak Grove Dr		
	R	22.49		22 B	22 B	Arroyo Blvd / Windsor Ave		

California Numbered Exit Uniform System				<b>Interstate 210</b> <b>FREEWAY INTERCHANGES</b>    <b>Both directions</b> (normal text); or, <b>EAST only</b> ( <i>green italics</i> )		 <b>EXIT NUMBERS</b>		<b>Interstate 210</b> <b>FREEWAY INTERCHANGES</b>    <b>Both directions</b> (normal text); or, <b>WEST only</b> ( <i>blue italics</i> )		
County	City	Prefix County Post Mile (Co PM)	Statewide MILE post (SMP)	Proposed Exit Number		380		Shared Alignment (subordinate route noted)		
	Prefix			Partial Installation (1-post sign, only)		360	360	Rest Area, Vista Point, or Weigh Station		
				Installed Exit Number		359	( On-freeway facility with SMP reference - not an exit )			
Correction of Exit Number Required										
( no text in grey background - - no facility; or, exit on opposite side/direction of freeway )										
Los Angeles	Pasadena	R 23.19	23.19	Lincoln Avenue / Washington Blvd		23		Lincoln Avenue		
			24.06	24.06	Seco St / Mountain Street		24		Seco St / Mountain Street	
			24.96	24.96	Del Mar Blvd / California Blvd / Colorado Blvd (Left Exit)		25 A	25 A	Fair Oaks Avenue South	
			24.96	24.96	SR-134 West		25 B	25 B	Fair Oaks Avenue North	
			25.60	25.60	Lake Avenue		26	26 A	SR-134 West / Del Mar Blvd / California Blvd / Colorado Blvd	
			26.33	26.33				26 B	Los Robles Ave	
			26.94	26.94	Hill Avenue		27	27 A	Hill Avenue	
			27.41	27.41				27 B	Allen Avenue	
			28.25	28.25	Sierra Madre Blvd / Altadena Drive		28			
			28.68	28.68	San Gabriel Blvd		29 A		Sierra Madre Blvd	
			29.29	29.29	Madre Street		29 B		Madre Street	
			29.80	29.80	SR-19 / Rosemead Blvd South		30 A	30 A	SR-19 / Rosemead Blvd / Michillinda Avenue	
			29.80	29.80	Rosemead Blvd North / Michillinda Avenue		30 B	30	Exit Number Displayed Should be Corrected to Proposed Exit Number "30"	
			30.82	30.82	Baldwin Avenue		31		Baldwin Avenue	
	Arcadia		31.88	31.88	Santa Anita Avenue		32		Santa Anita Avenue	
			32.89	32.89	Huntington Drive		33		Huntington Drive	
	Monrovia		33.91	33.91	Myrtle Ave		34		Myrtle Ave	
			34.74	34.74	Mountain Avenue		35 A		Mountain Avenue	
	Duarte		35.24	35.24	Buena Vista Street		35 B		Buena Vista Street	
	Irwindale		36.41	36.41	I-605		36 A		I-605	
		36.43	36.43	Mount Olive Drive		36 B		Mount Olive Drive		
		37.86	37.86	Irwindale Avenue		38		Irwindale Avenue		

California Numbered Exit Uniform System			<b>Interstate 210</b> <b>FREEWAY INTERCHANGES</b>    <b>Both directions</b> (normal text); or, <b>EAST only</b> ( <i>green italics</i> )		 <b>EXIT NUMBERS</b>		<b>Interstate 210</b> <b>FREEWAY INTERCHANGES</b>    <b>Both directions</b> (normal text); or, <b>WEST only</b> ( <i>blue italics</i> )	
County	City	Prefix County Post Mile (Co PM)	Statewide MILE post (SMP)	Proposed Exit Number		Shared Alignment (subordinate route noted)		
	City	Prefix	Statewide MILE post (SMP)	Partial Installation (1-post sign, only)	360	360	Rest Area, Vista Point, or Weigh Station	
				Installed Exit Number	359	( On-freeway facility with SMP reference - not an exit )		
				Correction of Exit Number Required				
				( no text in grey background - - no facility; or, exit on opposite side/direction of freeway )				
Los Angeles	Azusa	38.96	38.96	Vernon Avenue	39	Vernon Avenue		
		39.60	39.60	SR-39 / Azusa Avenue	40	SR-39 / Azusa Avenue		
		40.60	40.60	Citrus Avenue	41	Citrus Avenue		
	Glendora	41.59	41.59	Grand Avenue	42	Grand Avenue		
		43.16	43.16	Sunflower Avenue	43	Sunflower Avenue		
		44.10	44.10	Lone Hill Avenue	44	Lone Hill Avenue		
	San Dimas	44.90	44.90	SR-57 South / Santa Ana	45	SR-57 South / Santa Ana		
		45.48	45.48	San Dimas Avenue	46	San Dimas Avenue		
	La Verne	46.66	46.66	Foothill Blvd	47	Foothill Blvd		
		48.06	48.06	Fruit Street	48	48	Fruit Street	
	Claremont	49.57	49.57	Towne Avenue	50	Towne Avenue		
		51.91	51.91	Baseline Road	52	52	Baseline Road	
	<b>Los Angeles / San Bernardino County Line</b>			52.15	<b>San Bernardino / Los Angeles County Line</b>			
	San Bernardino	Upland	1.50	53.65	Mountain Avenue / Mt Baldy	54	Mountain Avenue / Mt Baldy	
3.49			55.64	Campus Avenue	56	Campus Avenue		
Rancho Cucamonga		4.60	56.75	Carnelian Street	57	Carnelian Street		
		5.90	58.05	Archibald Avenue	58	Archibald Avenue		
		6.91	59.06	Haven Avenue	59	Haven Avenue		
		7.91	60.06	Milliken Avenue	60	Milliken Avenue		
		9.16	61.31	Day Creek Blvd	61	Day Creek Blvd		
		11.65	63.80	I-15 / Barstow / San Diego	64 A	I-15 / Barstow / San Diego		

California Numbered Exit Uniform System			<b>Interstate 210</b> <b>FREEWAY INTERCHANGES</b>    <b>Both directions</b> (normal text); or, <b>EAST only</b> ( <i>green italics</i> )		 <b>EXIT NUMBERS</b>		<b>Interstate 210</b> <b>FREEWAY INTERCHANGES</b>    <b>Both directions</b> (normal text); or, <b>WEST only</b> ( <i>blue italics</i> )	
County	City	Prefix County Post Mile (Co PM)	Statewide MILE post (SMP)					
	City	Prefix	Statewide MILE post (SMP)					
County				Proposed Exit Number	380	Shared Alignment (subordinate route noted)		
				Partial Installation (1-post sign, only)	360	360	Rest Area, Vista Point, or Weigh Station	
				Installed Exit Number	359	( On-freeway facility with SMP reference - not an exit )		
				Correction of Exit Number Required				
				( no text in grey background - - no facility; or, exit on opposite side/direction of freeway )				
San Bernardino	Fontana	11.93	64.08	Cherry Avenue	64 B		Cherry Avenue	
		13.93	66.08	Citrus Avenue	66		Citrus Avenue	
		14.93	67.08	Sierra Avenue	67		Sierra Avenue	
		16.03	68.18	Alder Avenue	68		Alder Avenue	
	Rialto	17.39	69.54	Ayala Drive	70		Ayala Drive	
		19.00	71.15	Riverside Avenue	71		Riverside Avenue	
		19.67	71.82	Pepper Street	72		Pepper Street	
		20.69	72.84	State Street / University Pkwy	73	73	State Street / University Pkwy	
	San Bernardino	21.87	74.02	<i>I-215 North Barstow / I-215 South Riverside</i>	74	74	<i>I-215 North / Barstow</i>	
		22.94	75.09	<i>H Street</i>	75	75 A	H Street	
		23.10	75.25			75 B	<i>I-215 / Los Angeles / Riverside</i>	
		24.22	76.37	SR-18 / Crestline / lake Arrowhead	76		SR-18 / Crestline / lake Arrowhead	
		25.72	77.87	Del Rosa Avenue	78		Del Rosa Avenue	
		26.73	78.88	Highland Avenue	79		Highland Avenue	
	Highland	28.66	80.89	<i>SR-330 / Running Springs / Big Bear Lake</i>	81		<i>SR-330 / Big Bear</i>	
		29.32	81.47	Base Line Road	82	82	Base Line Road	
		30.23	82.38	5th Street	83		5th Street	
	Redlands	32.34	84.49	San Bernardino Avenue	84		San Bernardino Avenue	
33.16		85.31	<i>I-10 West / Los Angeles</i>	85 A				
33.16		85.31	<i>I-10 East / Indio (Left Exit)</i>	85 B				
San Bernardino County			85.31	San Bernardino County				

State Mile Posts Obtained through  
 Caltrans Post Mile Query Tool. Subtracting  
 0.29 from each postmile in the SBD county