




California Numbered Exit Uniform System			<b>State Route 204</b> <b>FREEWAY INTERCHANGES</b>  <b>SOUTH</b> <b>Both directions</b> (normal text); or, <b>SOUTH only</b> ( <i>green italics</i> )		 <b>EXIT NUMBERS</b>	<b>State Route 204</b> <b>FREEWAY INTERCHANGES</b>  <b>NORTH</b> <b>Both directions</b> (normal text); or, <b>NORTH only</b> ( <i>blue italics</i> )	
County	City	Prefix County Post Mile (Co PM)	Statewide MILE post (SMP)				
			Prefix		Proposed Exit Number	380	Shared Alignment (subordinate route noted)
				Partial Installation (1-post sign, only)	360	360	Rest Area, Vista Point, or Weigh Station
				Installed Exit Number	359	( On-freeway facility with SMP reference - not an exit )	
				<i>( no text in grey background - - no facility; or, exit on opposite side/direction of freeway )</i>			
		Kern	0.00	----- <b>Kern County</b>			
Kern	Kern	6.47	6.47	Buck Owens Blvd / Airport Drive	6	Airport Drive / SR-99 South	
		Kern	7.00	----- <b>Kern County</b>			

State Mile Posts Obtained through  
 Caltrans Post Mile Query Tool. Adding  
 1.97 to each consecutive postmile

*Last Updated 10/19/2018 by Faizah Saif*