















California Numbered Exit Uniform System			State Route 198 FREEWAY INTERCHANGES    Both directions (normal text); or, EAST only (<i>green italics</i>)		 EXIT NUMBERS		State Route 198 FREEWAY INTERCHANGES    Both directions (normal text); or, WEST only (<i>blue italics</i>)		
County	City	Prefix County Post Mile (Co PM)	Statewide MILE post (SMP)	Proposed Exit Number		380		Shared Alignment (subordinate route noted)	
		Prefix		Partial Installation (1-post sign, only)		360 360		Rest Area, Vista Point, or Weigh Station	
				Installed Exit Number		359		(On-freeway facility with SMP reference - not an exit)	
				<i>(no text in grey background - - no facility; or, exit on opposite side/direction of freeway)</i>					
Monterey County			0.00	Monterey County					
Monterey / Fresno			25.79	Fresno / Monterey County Line					
Fresno / Kings			42.73	Kings / Fresno County Line					
Kings County		R 4.99	73.40	Stratford		73		Avenal	
	Lemoore	R 8.90	77.31	SR-41 / Lemoore / Fresno		77		SR-41 / Fresno / Paso Robles	
		R 9.47	78.29	19th Street		78		19th Street	
		R 10.56	78.97	Lemoore Avenue		79 79		Lemoore Avenue	
		R 12.11	80.52	Houston Avenue		81		Houston Avenue / D Street	
		R 14.77	83.18	14th Avenue		83		14th Avenue	
		R 15.75	84.16	Hanford-Armona Road		84		13th Avenue	
	Hanford	R 16.91	85.32	12th Avenue		85		12th Avenue	
		R 17.91	86.32	11th Avenue		86			
		R 18.51	86.92	Douty Street / Central Hanford		87		87 A	
		R 18.96	87.37					87 B	
		R 20.98	89.39	SR-43 / Selma / Corcoran		89		SR-43 / Selma / Corcoran	
Kings / Tulare			96.74	Tulare / Kings County Line					
Tulare County		R 3.84	100.58	SR-99 / Los Angeles / Sacramento		101		101 A	
		R 4.80	101.54					101 B	
	Visalia	R 5.76	102.50	Plaza Drive		102		Plaza Drive	
		R 6.77	103.51	Shirk Road		103		Shirk Road	
		R 7.52	104.26	Akers Street		104		Akers Street	
		R 7.77	104.51	Demaree Street		105 A		Demaree Street	
		R 8.75	105.49	SR-63 South / Mooney Blvd		105 B		SR-63 South / Mooney Blvd	
		R 9.97	106.71	Canyon		107 A		Orange Cove	

California Numbered Exit Uniform System			State Route 198 FREEWAY INTERCHANGES    Both directions (normal text); or, EAST only (<i>green italics</i>)		 EXIT NUMBERS		State Route 198 FREEWAY INTERCHANGES    Both directions (normal text); or, WEST only (<i>blue italics</i>)	
County	City	Prefix County Post Mile (Co PM)	Statewide MILE post (SMP)	Proposed Exit Number		380		Shared Alignment (subordinate route noted)
		Prefix		Partial Installation (1-post sign, only)		360	360	Rest Area, Vista Point, or Weigh Station
				Installed Exit Number		359	(On-freeway facility with SMP reference - not an exit)	
				<i>(no text in grey background - - no facility; or, exit on opposite side/direction of freeway)</i>				
Tulare		R 10.73	107.47	Ben Maddox Way		107 B		Ben Maddox Way
		R 11.72	108.46	SR-216 North / Lovers Lane		108		SR-216 North / Lovers Lane
		R 13.74	110.48	County Road 156		110		County Road 156
		R 14.65	111.39	Farmersville Road		111		Farmersville Road
Tulare County / Sequoia			113.32	-----				Tulare County
National Park Boundary			113.32	-----				Tulare County

State Mile Posts Obtained through
Caltrans Post Mile Query Tool, Subtracting
each postmile by 0.41 in Kings County
and by 0.36 in Tulare County

Last Updated 10/19/2018 by Faizah Saif