





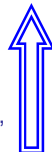


California Numbered Exit Uniform System			<b>State Route 17</b> <b>FREEWAY INTERCHANGES</b>    Both directions (normal text); or, <b>SOUTH only (green italics)</b>		 <b>EXIT NUMBERS</b>		<b>State Route 17</b> <b>FREEWAY INTERCHANGES</b>    Both directions (normal text); or, <b>NORTH only (blue italics)</b>	
County	City	County post mile	Statewide mile post	<b>Legend</b>				
		<b>( Co PM )</b>	<b>( SMP )</b>	Proposed Exit Number	380	<b>Shared Alignment</b> (subordinate route noted)		
				<b>Partial Installation (1-post sign, only)</b>	<b>360</b>	<b>360</b>	<i>Rest Area, Vista Point, or Weigh Station</i>	
				<b>Installed Exit Number</b>	<b>359</b>	<i>( On-freeway facility with SMP reference - not an exit )</i>		
				<i>( no text in grey background - - no facility; or, exit on opposite side/direction of freeway )</i>				
<b>Santa Clara</b>			26.49	<b>Santa Clara County</b>				
Santa Clara	San Jose	13.94	26.49		26 B	<i>I-280 North</i>		
		13.94	26.49		26 A	<i>I-280 South</i>		
	Campbell	12.34	24.89	Hamilton Avenue	25	25	Hamilton Avenue	
		10.5	23.05	Camden Avenue / San Tomas Expressway	23	23	Camden Avenue / San Tomas Expressway	
	Los Gatos	9.35	21.90	SR-85 / Mountain View / Gilroy	22		SR-85 / Mountain View / Gilroy	
		8.89	21.44	Lark Avenue	21		Lark Avenue	
		7.07	19.62	SR-9 / Los Gatos / Saratoga	20 B		SR-9 / Los Gatos / Saratoga	
		7.07	19.62	East Los Gatos	20 A		East Los Gatos	
	6.16	18.71			19	<i>Santa Cruz Avenue (Left Exit)</i>		
<b>Santa Clara / Santa Cruz</b>			12.55	<b>Santa Cruz / Santa Clara County Line</b>				
Santa Cruz	Scotts Valley	5.45	5.45	Granite Creek Road	5		Granite Creek Road	
		3.44	3.44	Mt. Hermon Road	3		Mt. Hermon Road	
	Santa Cruz	0.74	0.74	<i>Pasatiempo</i>	1 C	1	<i>Pasatiempo</i>	
		0	0.00	<i>SR-1 South</i>	1 B			
0	0.00	<i>SR-1 North</i>	1 A					
<b>Santa Cruz</b>			0.00	<b>Santa Cruz County</b>				
						<i>Last Updated 4/1/2008 by KS Warring</i>		