





California Numbered Exit Uniform System			State Route 160 FREEWAY INTERCHANGES  Both directions (normal text); or, SOUTH only (<i>green italics</i>)	 EXIT NUMBERS	State Route 160 FREEWAY INTERCHANGES  Both directions (normal text); or, NORTH only (<i>blue italics</i>)	
County	City	County Post Mile (Co PM)	Statewide MILE post (SMP)	Legend		
	Prefix			Installed Exit Number	159	
<i>(no text in grey background - - no facility; or, exit on opposite side/direction of freeway)</i>						
Sacramento County			48.39	End in Sacramento County		
Sacramento	Sacramento	46.58	47.92		48	<i>Arden Way</i>
		46.16	47.50	<i>Royal Oaks Drive</i>	47 B	Exposition Blvd / Royal Oaks Drive
		45.60	46.94	Canterbury Road / Leisure Lane	47 A	Canterbury Road / Leisure Lane
		R 44.98	46.31		46 B	<i>Del Paso Blvd (Left Exit)</i>
		R 44.60	45.93		46 A	<i>Northgate Blvd</i>
Sacramento / Contra Costa			1.33	Sacramento / Contra Costa County Line		
Contra Costa	Antioch	0.49	0.49	Wilbur Avenue	1 B	Wilbur Avenue
		0.00	0.00	E 18th Street / Main Street	1 A	Main Street / E 18th Street
				<i>Transition to SR-4 WB & EB</i>		<i>Transition from SR-4 EB & WB</i>
Contra Costa County			0.00	Begin in Contra Costa County		

State Mile Posts Obtained Through
 Caltrans Post Mile Query Tool,
 Subtracting 2.62 miles in the Sac
 county and 1.34 in the CC county to

Last Updated 10/12/2018 by Faizah Saif