











California Numbered Exit Uniform System			State Route 14 FREEWAY INTERCHANGES    Both directions (normal text); or, SOUTH only (<i>green italics</i>)		 EXIT NUMBERS		State Route 14 FREEWAY INTERCHANGES    Both directions (normal text); or, NORTH only (<i>blue italics</i>)	
City	Prefix	County Post Mile	Statewide MILE post					
		(Co PM)	(SMP)					
County	Prefix			Proposed Exit Number	380	Shared Alignment (subordinate route noted)		
				Partial Installation (1-post sign, only)	360	360	Rest Area, Vista Point, or Weigh Station	
				Installed Exit Number	359	(On-freeway facility with SMP reference - not an exit)		
				<i>(no text in grey background - - no facility; or, exit on opposite side/direction of freeway)</i>				
Los Angeles County			0.00	Begin in Kern County				
Kern		21.29	73.51	California City Blvd	73		California City Blvd	
		19.24	71.46	SR-58	71		SR-58	
		R 12.15	64.37	Silver Queen Road	64		Silver Queen Road	
		R 9.15	61.37	Backus Road	61	61	Backus Road	
		R 6.12	58.34	Dawn Road	58		Dawn Road	
	Rosamond	R 3.02	55.24	Rosamond Blvd	55		Rosamond Blvd	
Kern - Los Angeles County Line			52.22	Los Angeles / Kern County Line				
Los Angeles		R 77.01	56.06	Avenue A	52	52	Avenue A	
		R 74.00	49.21	SR-138 West / Avenue D / Gorman	49	49	SR-138 West / Avenue D / Gorman	
		R 72.00	47.21	Avenue F	47		Avenue F	
		R 70.99	46.20	Avenue G	46		Avenue G	
		R 69.99	45.20	Avenue H	45		Avenue H	
		R 68.97	44.18	Avenue I	44		Avenue I	
		R 67.96	43.17	Avenue J	43	43	Avenue J / Lancaster	
		R 66.73	41.94	Avenue K	42		Avenue K	
		R 65.68	40.89	Avenue L	41		Avenue L	
		R 64.69	39.89	Avenue M	40		Avenue M	
		R 63.67	38.88	Avenue N	39		Avenue N	
		R 61.77	36.98	10th Street West	37		Hoover Street / Vermont Avenue	
		R 59.80	35.01	SR-138 East / Palmdale Blvd	35		SR-138 East / Palmdale Blvd	
		R 58.17	33.38	Avenue S	33		Avenue S	
		R 54.54	29.75	Angeles Forest Highway	30		Angeles Forest Highway / Pearblossom Hwy	
		R 52.17	27.38	Soledad Canyon Road	27		Soledad Canyon Road	
	R 50.75	25.96	Santiago Road	26	26	Santiago Road		

California Numbered Exit Uniform System			State Route 14 FREEWAY INTERCHANGES  Both directions (normal text); or, SOUTH only (<i>green italics</i>)		 EXIT NUMBERS	State Route 14 FREEWAY INTERCHANGES  Both directions (normal text); or, NORTH only (<i>blue italics</i>)						
City	Prefix	County Post Mile (Co PM)	Statewide MILE post (SMP)									
	Prefix											
				Proposed Exit Number		380		Shared Alignment (subordinate route noted)				
				Partial Installation (1-post sign, only)		360		360		Rest Area, Vista Point, or Weigh Station		
				Installed Exit Number		359		(On-freeway facility with SMP reference - not an exit)				
				(no text in grey background - - no facility; or, exit on opposite side/direction of freeway)								
Los Angeles	R	48.61	23.82	Crown Valley Road / Acton		24	24	Crown Valley Road / Acton				
		46.76	21.97	Red Rover Mine Road		22		Red Rover Mine Road / Sierra Hwy				
		43.29	18.50	Escondido Canyon Road		19		Escondido Canyon Road				
		39.85	15.06	Agua Dulce Canyon Road		15		Agua Dulce Canyon Road				
		35.71	10.92	Soledad Canyon Road		11		Soledad Canyon Road / Soledad Canyon				
	Santa Clarita	33.42	8.63	Sand Canyon Road		9	9	Sand Canyon Road				
	R	30.92	6.13	<i>Via Princessa</i>		6	6 B	<i>Via Princessa</i>				
		30.80	6.02				6 A	<i>Sierra Highway / Canyon Country</i>				
	R	29.68	4.89	Golden Valley Road		5		Golden Valley Road				
		28.08	3.29	Placerita Canyon Road		3		Placerita Canyon Road				
	R	27.05	2.26	Newhall Avenue		2		Newhall Avenue				
	R	24.79	0.00	<i>I-5 North / Sacramento</i>		1 B						
	R	24.79	0.00	<i>I-5 South / Los Angeles</i>		1 A						
	Los Angeles County			0.00	Los Angeles County							

Last Updated 08/20/2018 Faizah Saif