




California Numbered Exit Uniform System			State Route 135 FREEWAY INTERCHANGES  SOUTH Both directions (normal text); or, SOUTH only (green italics)		 EXIT NUMBERS		State Route 135 FREEWAY INTERCHANGES  NORTH Both directions (normal text); or, NORTH only (blue italics)	
County	County post mile	Statewide mile post	Legend					
City	(Co PM)	(SMP)	Proposed Exit Number	380		Shared Alignment (subordinate route noted)		
			Partial Installation (1-post sign, only)	360	360	Rest Area, Vista Point, or Weigh Station		
			Installed Exit Number	359	(On-freeway facility with SMP reference - not an exit)			
			(no text in grey background - - no facility; or, exit on opposite side/direction of freeway)					
	Santa Barbara	0.00	-----			Santa Barbara County		
SB	Orcutt	10.41	17.00	East Clark Avenue	17	17	East Clark Avenue	
	Santa Barbara	17.00	-----			Santa Barbara County		
<i>Last Updated 1/2/2008 by KS Warring</i>								