








California Numbered Exit Uniform System			State Route 13 FREEWAY INTERCHANGES    Both directions (normal text); or, South only (<i>green italics</i>)		 EXIT NUMBERS		State Route 13 FREEWAY INTERCHANGES    Both directions (normal text); or, North only (<i>blue italics</i>)		
County	City	County Post Mile (Co PM)	Statewide MILE post (SMP)	Legend					
	Prefix			Proposed Exit Number	380	Shared Alignment (subordinate route noted)			
				Partial Installation (1-post sign, only)	360	360	Rest Area, Vista Point, or Weigh Station		
				Installed Exit Number	359	(On-freeway facility with SMP reference - not an exit)			
				(no text in grey background - - no facility; or, exit on opposite side/direction of freeway)					
Los Angeles County			0.00	Alameda County					
Alameda	Oakland	R	9.62	5.36	Broadway Terrace	5	5 C	SR-24 East / Walnut Creek / Concord	
			9.07	4.81	Exit pannel should be changed from "5 A" to just "Exit 5"		5 B	SR-24 West / Oakland (Left Exit)	
			8.30	4.04	Moraga Avenue / Thornhill Drive		5 A	Broadway Terrace	
			7.40	3.14	Park Blvd	4	Moraga Avenue / Thornhill Drive		
			6.47	2.21	Joaquin Miller Road / Lincoln Avenue	3	3	Park Blvd	
			5.39	1.13	Redwood Road / Carson Street	2	Joaquin Miller Road / Lincoln Avenue		
			4.34	0.08	I-580 West / Downtown Oakland / San Francisco	1 C	1	Carson Street / Redwood Road	
					I-580 East / Hayward / Stockton (Left Exit)	1 B			
				1 A					
California - Arizona			0.00	Alameda County					

Last Updated 08/08/2016 by Faizah Saif