




California Numbered Exit Uniform System			State Route 113 FREEWAY INTERCHANGES  SOUTH Both directions (normal text); or, SOUTH only (green italics)		 EXIT NUMBERS		State Route 113 FREEWAY INTERCHANGES  NORTH Both directions (normal text); or, NORTH only (blue italics)	
County	County post mile	Statewide mile post	Legend					
<input type="text" value="City"/>	(Co PM)	(SMP)	Proposed Exit Number	380		Shared Alignment (subordinate route noted)		
			Partial Installation (1-post sign, only)	360	360	Rest Area, Vista Point, or Weigh Station		
			Installed Exit Number	359		(On-freeway facility with SMP reference - not an exit)		
			(no text in grey background - - no facility; or, exit on opposite side/direction of freeway)					
Sutter			44.53		Sutter County			
Sutter / Yolo			44.53		Yolo / Sutter County Line			
Yolo	<input type="text" value="Woodland"/>	10.15	37.14	<i>Main Street</i>		37	37	<i>Main Street / I-5 South</i>
		9.23	36.22	Gibson Road		36	36	Gibson Road
	<input type="text" value="Davis"/>	7.66	34.35	Road 25A		34	34	Road 25A
		6.11	32.8	Road 27		33	33	Road 27
		4.11	30.8	Road 29		31	31	Road 29
		2.08	28.77	Road 31 / Covell Blvd		29	29	Road 31 / Covell Blvd
	1.08	27.77	Russell Blvd		28	28	Russell Blvd	
	0.42	27.11	Hutchison Drive		27	27	Hutchison Drive	
Yolo / Solano			22.45		Solano / Yolo County Line			
Saolano	<input type="text" value="Woodland"/>	21.77	21.77	<i>I-80 East / Sacramento</i>		26 B		Shared Alignment with Interstate 80 West
		21.77	21.77	<i>I-80 West / San Francisco (left exit)</i>		26 A		
	Solano			0.00	Solano County			
								<i>Last Updated 5/16/2008 b y KS Warring</i>