





















California Numbered Exit Uniform System			<b>Interstate &amp; State Route 110</b> <b>FREEWAY INTERCHANGES</b>    Both directions (normal text); or, <i>SOUTH only (green italics)</i>		  <b>EXIT NUMBERS</b>		<b>Interstate &amp; State Route 110</b> <b>FREEWAY INTERCHANGES</b>    Both directions (normal text); or, <i>NORTH only (blue italics)</i>								
County	City	County Post Mile	Statewide MILE post	<b>Legend</b> <table border="1"> <tr> <td>Installed Exit Number</td> <td>159</td> <td>160</td> <td>Partial Installation (1-post sign, only)</td> </tr> <tr> <td>Proposed Exit Number</td> <td>180</td> <td></td> <td></td> </tr> </table> <i>( no text in grey background - - no facility; or, exit on opposite side/direction of freeway)</i>				Installed Exit Number	159	160	Partial Installation (1-post sign, only)	Proposed Exit Number	180		
	Installed Exit Number	159	160					Partial Installation (1-post sign, only)							
Proposed Exit Number	180														
	(Co PM)	(SMP)	Prefix												
<b>Los Angeles County</b>			31.84	----- End in Los Angeles County											
Los Angeles	South Pasadena	31.17	31.10	Fair Oaks Avenue	31 B	31 B	Fair Oaks Avenue								
		30.59	30.52	Orange Grove Avenue	31 A		Orange Grove Avenue								
		30.08	30.01			30 B	<i>Bridewell Street</i>								
		29.50	29.43	York Blvd / Pasadena Avenue	30	30 A	York Blvd / Pasadena Avenue								
		28.76	28.69	Avenue 60	29	29	Avenue 60								
		28.38	28.31	Via Marisol	28 B		Via Marisol								
		28.05	27.98	Avenue 52	28 A		Avenue 52								
		27.12	27.05	Avenue 43	27		Avenue 43								
		25.91	25.84	<i>Avenue 26</i>	26 A										
		25.78	25.71			26 B	<i>Figueroa Street (Left Exit)</i>								
		25.75	25.68	I-5	26 B	26 A	I-5 (Left Exit)								
		25.09	25.02	Solano Avenue / Academy Road	25	25	Solano Avenue / Academy Road								
		24.73	24.66	Stadium Way	24 D										
		24.76	24.66	<i>Hill Street (Left Exit)</i>	24 C	24 B	<i>Hill Street / Stadium Way</i>								
		24.56	24.49	Sunset Blvd	24 B										
		23.83	23.76	US-101	24 A		US-101								
		23.73	23.07	3rd Street	23 C		3rd Street								
		23.01	22.94	4th Street	23 B		4th Street								
		22.80	22.73	6th Street / Wilshire	23 A	23 A	<i>6th Street</i>								
		22.27	22.20	<i>8th Street / 9th Street</i>	22 B	22	<i>James M Wood Blvd / 9th Street</i>								
		20.12	22.05	<i>Olympic Blvd</i>	22 A										
		21.44	21.37	I-10	21		I-10								

California Numbered Exit Uniform System			<b>Interstate &amp; State Route 110</b> <b>FREEWAY INTERCHANGES</b>    Both directions (normal text); or, <i>SOUTH only (green italics)</i>		  <b>EXIT NUMBERS</b>		<b>Interstate &amp; State Route 110</b> <b>FREEWAY INTERCHANGES</b>    Both directions (normal text); or, <i>NORTH only (blue italics)</i>	
County	City	County Post Mile	Statewide MILE post	<b>Legend</b>				
		(Co PM)	(SMP)	Installed Exit Number	159	160	Partial Installation (1-post sign, only)	
	Prefix			Proposed Exit Number	180			
<i>( no text in grey background -- no facility; or, exit on opposite side/direction of freeway)</i>								
Los Angeles	Los Angeles	20.71	20.64	Adams Blvd	20 C		Adams Blvd	
		20.00	19.93	Exposition Blvd	20 B		Exposition Blvd	
		19.49	19.42	Martin Luther King Jr. Blvd	20 A		Martin Luther King Jr. Blvd	
		19.00	18.93	Vernon Avenue	19 B	19	Vernon Avenue	
		18.50	18.43	<i>51st Street</i>	19 A			
		17.97	17.90	Slauson Avenue	18 B		Slauson Avenue	
		17.51	17.44	Gage Avenue	18 A		Gage Avenue	
		16.98	16.91	Florence Avenue	17		Florence Avenue	
		15.97	15.90	Manchester Avenue	16		Manchester Avenue	
		14.97	14.90	<i>Century Blvd</i>	15			
		13.97	13.90	<i>Imperial Highway</i>	14 B			
		13.82	13.75			14 B	<i>I-105 West / Imperial Highway / Century Blvd</i>	
		13.82	13.75	<i>I-105</i>		14 A	<i>I-105 East</i>	
		12.90	12.83	El Segundo Blvd	13	13	El Segundo Blvd	
		11.89	11.82	Rosecrans Avenue	12	12	Rosecrans Avenue	
		11.24	11.17	Redondo Beach Blvd	11		Redondo Beach Blvd	
		9.87	9.80			10 B	<i>SR-91 West</i>	
		9.87	9.80	<i>SR-91</i>		10	<i>SR-91 East</i>	
		8.78	8.71	<i>I-405 / 190th Street</i>		9	<i>I-405</i>	
		Carson	Carson	7.74	7.67	Torrance Blvd / Del Amo Blvd	8	8
7.02	6.95			Carson Street	7 B	7	Carson Street	
6.52	6.45			223rd Street	7 A			
5.45	5.38			Sepulveda Blvd	5		Sepulveda Blvd	

California Numbered Exit Uniform System			<b>Interstate &amp; State Route 110</b> <b>FREEWAY INTERCHANGES</b>  <b>SOUTH</b> Both directions (normal text); or, <i>SOUTH only (green italics)</i>		 <b>EXIT NUMBERS</b>		<b>Interstate &amp; State Route 110</b> <b>FREEWAY INTERCHANGES</b>  <b>NORTH</b> Both directions (normal text); or, <i>NORTH only (blue italics)</i>	
County	City	County Post Mile (Co PM)	Statewide MILE post (SMP)	<b>Legend</b>				
	Prefix			Installed Exit Number	159	160	Partial Installation (1-post sign, only)	
				Proposed Exit Number	180			
				<i>( no text in grey background - - no facility; or, exit on opposite side/direction of freeway)</i>				
Los Angeles	Los Angeles	4.06	3.99	SR-1	4	4	SR-1	
		3.26	3.19	Anaheim Street	3 B	3 B	Anaheim Street	
		2.77	2.70	C Street	3 A		C Street	
		R 1.23	1.23	Channel Street	1 B		Channel Street	
		R 0.92	0.92	SR-47	1 A		SR-47	
<b>Los Angeles County</b>			0.74	<b>Begin in Los Angeles County</b>				
State Mile Posts Obtained Through Caltrans Post Mile Query Tool, Adding 0.744 miles to each Cumulative Mileage Reference 				<i>Last Updated 8/26/2016 by AS Chand</i>				