








California Numbered Exit Uniform System			State Highway 11 FREEWAY INTERCHANGES    Both directions (normal text); or, <i>EAST only</i> (green italics)		 EXIT NUMBERS		State Highway 11 FREEWAY INTERCHANGES    Both directions (normal text); or, <i>WEST only</i> (blue italics)	
County	City	County Post Mile (Co PM)	Statewide MILE post (SMP)	Legend				
	Prefix			Proposed Exit Number	380	Shared Alignment (subordinate route noted)		
				Partial Installation (1-post sign, only)	360	360	Rest Area, Vista Point, or Weigh Station	
				Installed Exit Number	359	(On-freeway facility with SMP reference - not an exit)		
				<i>(no text in grey background - - no facility; or, exit on opposite side/direction of freeway)</i>				
San Diego			0.00	----- San Diego County				
San Diego	San Diego	0.32	0.32		1 A	La Media Road		
		R 0.40	0.40	SR-125 Northbound	1 A			
		R 0.58	0.58		1 B	SR-125 Northbound		
		R 1.40	1.40	Enrico Fermi Drive	1 B			
California - Arizona				----- San Diego County				

Last Updated 11/28/2016 by AS Chand