







































California Numbered Exit Uniform System			 US Route 101 FREEWAY INTERCHANGES SOUTH Both directions (normal text); or, SOUTH only (green italics)		 US Route 101 FREEWAY INTERCHANGES NORTH Both directions (normal text); or, NORTH only (blue italics)		
County	City	County post mile	Statewide Mile Post	EXIT NUMBERS			
		(Co PM)	(SMP)	Legend			
				Proposed Exit Number	380	Shared Alignment (subordinate route noted)	
				Partial Installation (1-post sign, only)	360	360 Rest Area, Vista Point, or Weigh Station	
				Installed Exit Number	359	(On-freeway facility with SMP reference - not an exit)	
				<i>(no text in grey background -- no facility; or, exit on opposite side/direction of freeway)</i>			
Del Norte County			794.30	Del Norte County			
Del Norte		30.81	794.03		794	US-199 / Grants Pass	
		27.87	791.09	Washington Blvd	791		
		4.64	769.06	SR-169 / Klamath Glen / Terwer Valley	769	SR-169 / Klamath Glen / Terwer Valley	
		3.56	767.98	Klamath Beach Road	768	Klamath Beach Road	
		0.14	764.52	Newton B Drury Scenic Parkway	765	Newton B Drury Scenic Parkway	
Del Norte - Humboldt			764.38	Humboldt / Del Norte County Line			
Humboldt		126.10	753.34	Newton B Drury Scenic Parkway	753	Newton B Drury Scenic Parkway	
		106.07	733.84	Patricks Point	734	Patricks Point	
		105.14	732.91		733	Rest Area	
		103.38	731.15	Seawood Drive	731	Seawood Drive	
		102.90	730.67	Rest Area	731		
		100.71	728.48	Trinidad	728	Trinidad	
	Trinidad		98.36	726.13	6th Avenue / Westhaven Drive	726 B	6th Avenue
		98.36	726.13	726 A		Westhaven Drive	
		97.02	724.52	Crannell Road	725	Crannell Road	
		95.62	723.12	Clam Beach County Park / McKinleyville / North Central Avenue	723	Clam Beach County Park / McKinleyville / North Central Avenue	
		93.85	721.35	Arcata Airport / Airport Road	722	Arcata Airport / Airport Road	
		93.00	720.50	McKinleyville / Murray Road	721	McKinleyville / Murray Road	
		91.47	718.97	Mc Kinleyville School Road	719	719	McKinleyville / School Road
	90.13	717.63	North Bank Road / SR-200 East	718	718	SR-200 East / McKinleyville / Central Avenue	









California Numbered Exit Uniform System			 US Route 101 FREEWAY INTERCHANGES  			 US Route 101 FREEWAY INTERCHANGES  		
County	County post mile	Statewide Mile Post	Both directions (normal text); or, SOUTH only (green italics)		EXIT NUMBERS	Both directions (normal text); or, NORTH only (blue italics)		
City								
Humboldt	Arcata	88.8	716.30	Guintoli Lane / Janes Road	716 B	Guintoli Lane / Janes Road		
		88.27	715.77	<i>SR-299 / Weaverville / Redding / Blue Lake / Willow Creek</i>	716 A	<i>SR-299 East / Blue Lake / Willow Creek</i>		
		86.94	714.44	<i>Sunset Avenue</i>	714	714 B	<i>Sunset Avenue</i>	
		86.50	714.00			714 A	<i>14th Street</i>	
	Arcata	85.83	713.33	SR-255 / Arcata / Sunnybrae	713	SR-255 / Arcata / Sunnybrae		
		85.02	712.52	South G Street	712			
	Eureka	74.82	702.38	Herrick Avenue / Elk River Road	702	Herrick Avenue / Elk River Road		
		73.72	701.28	Humboldt Hill	701	Humboldt Hill		
		72.88	700.44	King Salmon	700	King Salmon		
		72.02	699.58	Fields Landing	699	Fields Landing		
		70.61	698.17	College of the Redwoods	698	College of the Redwoods		
		68.21	695.77	<i>Loleta / Hookton Road</i>	696	<i>Hookton Road</i>		
		65.95	693.51	Loleta Drive	694	Loleta Drive		
		64.29	691.85	<i>Fernbridge / Ferndale</i>	692	<i>Loleta / Fernbridge</i>		
		63.10			691	Fernbridge / Ferndale		
		62.23	689.79	Palmer Blvd	690	Palmer Blvd		
Fortuna	61.53	689.09	Main Street	689	Main Street			
	60.49	688.05	12th Street	688	12th Street			
Fortuna	59.50	687.06	<i>Kenmar Road</i>	687	<i>Kenmar Road / Riverwalk Drive</i>			
Rio Dell	53.38	680.94	<i>Rio Dell</i>	681	<i>Wildwood Avenue</i>			
	52.60	680.16	Davis Street	680	Davis Street			
	51.84	679.40	<i>Scotia</i>	679	<i>Rio Dell / Scotia</i>			
	47.95	675.70	Stafford	676	Stafford			
Willets	45.90	673.66	Jordan Road	674	Jordan Road			
	43.32	671.08	Pepperwood	671	Pepperwood			
	39.67	667.43	<i>Redcrest</i>	667 B	667	<i>Redcrest / Holmes</i>		
	39.14	666.90	<i>Avenue of the Giants</i>	667 A				
	35.7	663.46	<i>South Fork / Honeydew</i>	663	<i>South Fork / Honeydew</i>			
	33.22	660.98	Weott	661	Weott			








California Numbered Exit Uniform System			 US Route 101 FREEWAY INTERCHANGES  SOUTH Both directions (normal text); or, SOUTH only (<i>green italics</i>) 		 EXIT NUMBERS	 US Route 101 FREEWAY INTERCHANGES  NORTH Both directions (normal text); or, NORTH only (<i>blue italics</i>) 	
County	City	County post mile	Statewide Mile Post				
Humboldt		27.92	655.68	Myers Flat	656		Myers Flat
		25.01	652.77	Salmon Creek Road	653		Salmon Creek Road
		22.44	650.20	Miranda / French Road / Phillipsville	650		Miranda / French Road
		17.37	645.13	Hooker Creek Road	645		Avenue of the Giants / Phillipsville
		14.31	642.15	<i>Redway / Shelter Cove</i>	642		<i>Redwood Drive</i>
		11.50	639.34	<i>Garberville</i>	639 B		<i>Redway / Shelter Cove</i>
		11.13	638.97	<i>Sprowel Creek Road / Garberville</i>	639 A		<i>Garberville</i>
		8.60	636.44	Benbow	636		Benbow
Humboldt - Mendocino			630.07	Mendocino / Humboldt County Line			
Mendocino		103.81	627.08	Piercy	627		Piercy
		101.9	625.17	<i>SR-271</i>	625		<i>SR-271 North</i>
		89.57	614.25	South Leggett	614		South Leggett
		84.69	609.37	SR-271 / Cummings Road	609	609	SR-271 / Cummings Road
		32.63	557.24	West Road / Redwood Valley	557		West Road / Redwood Valley
		30.82	555.43	SR-20 East / Upper Lake / Williams	555 B		SR-20 East / Upper Lake Williams
		30.43	555.04	Calpella	555 A		Calpella
		27.41	552.02	Lake Mendocino Drive	552		Lake Mendocino Drive
		26.16	550.59	<i>North State Street / Ukiah</i>	551		<i>North State Street</i>
		24.53	548.96	Perkins Street / Central Ukiah	549		Perkins Street / Central Ukiah
		24.06	548.49	Gobbi Street	548 B		Gobbi Street
		23.45	547.88	Talmage	548 A		Talmage
		21.59	546.02	SR-253 West / Boonville / Ukiah	546		SR-253 West / Boonville / Ukiah
		20.71	545.14	Cox-Schrader Road	545		Cox-Schrader Road
		19.68	544.11	Burke Hill Drive	544		Burke Hill Drive
		0.69	525.12	Geysers Road	525		Geysers Road
Mendocino - Sonoma			524.43	Sonoma / Mendocino County Line			
		54.2	522.41	SR-128 West / Fort Bragg / Mendocino	522		SR-128 West / Fort Bragg / Mendocino
	Cloverdale	51.62	520.49	Citrus Fair Drive	520		Citrus Fair Drive








California Numbered Exit Uniform System			 US Route 101 FREEWAY INTERCHANGES  			 US Route 101 FREEWAY INTERCHANGES  		
County	County post mile	Statewide Mile Post	SOUTH Both directions (normal text); or, SOUTH only (<i>green italics</i>)		EXIT NUMBERS	Both directions (normal text); or, NORTH only (<i>blue italics</i>)		
Sonoma	City							
		50.43	519.30	South Cloverdale Blvd	519	South Cloverdale Blvd		
		49.05	517.92	<i>Dutcher Creek Road / Stewarts Point</i>	518	<i>Dutcher Creek Road</i>		
		47.85	516.72	Asti	517	Asti		
		43.37	512.24	<i>SR-128 East / Geyserville / Calistoga</i>	512	<i>Canyon Road</i>		
		41.43	510.30	<i>Geyserville Avenue</i>	510	<i>SR-128 East / South Geyserville</i>		
		40.03	508.90	Independence Lane	509	Independence Lane		
		38.56	507.43	Lytton Springs Road / Alexander Valley Road	507	Lytton Springs Road / Alexander Valey Road		
		36.27	505.05	<i>Dry Creek Road / Healdsburg</i>	505	<i>Dry Creek Road</i>		
		34.88	503.66	<i>Westside Road / Guerneville</i>	504			
				<i>Guerneville</i>		503	<i>Central Healdsburg</i>	
	Healdsburg	33.48	502.26	<i>Old Redwood Highway</i>	502	<i>Healdsburg Avenue</i>		
		30.67	499.45	Arata Lane	499	Arata Lane		
		29.35	498.13	<i>Windsor</i>	498	<i>Windsor River Road</i>		
		27.62	496.40	Shiloh Road	496	Shiloh Road		
		26.33	495.11	Airport Blvd	495 B	Airport Blvd		
		25.90	494.68	<i>Fulton</i>	495 A	<i>Fulton Road</i>		
		24.86	493.64	<i>River Road / Calistoga</i>	494	<i>River Road / Guerneville</i>		
		23.30	492.08	<i>Mendocino Avenue / Hopper Avenue</i>	492	<i>Mendocino Avenue / Old Redwood Highway</i>		
	Santa Rosa		22.52	491.30	<i>Steele Lane / Guerneville Road</i>	491	491 B	<i>Bicentennial Way</i>
		21.74	490.53	491 A			<i>Steele Lane / Guerneville Road</i>	
		20.74	489.53	College Avenue	490	College Avenue		
		20.10	488.89	Downtown Santa Rosa	489	Downtown Santa Rosa		
		19.65	488.44	<i>SR-12 / Sebastopol / Sonoma (Connector)</i>	488 B	<i>SR-12 / Sebastopol / Sonoma</i>		
		19.00	487.79	<i>Santa Rosa Avenue / Colby Avenue</i>	488 A	<i>Baker Avenue / Santa Rosa Avenue</i>		
		18.49	487.28	<i>Hearn Avenue</i>	487	<i>Yolanda Avenue / Hearn Avenue</i>		
		16.54	485.33	Todd Road	485	485	Todd Road	








California Numbered Exit Uniform System			 US Route 101 FREEWAY INTERCHANGES   Both directions (normal text); or, SOUTH only (<i>green italics</i>)		 EXIT NUMBERS	 US Route 101 FREEWAY INTERCHANGES   Both directions (normal text); or, NORTH only (<i>blue italics</i>)			
County	County post mile	Statewide Mile Post							
City									
Sonoma		15.53	484.32	<i>Golf Course Drive / Wilfred Avenue</i>		484	484 B	<i>Santa Rosa Avenue</i>	
	Rohnert Park	15.02	483.81	Rohnert Park Expressway		483		<i>Golf Course Drive / Wilfred Avenue</i>	
		13.88	482.67			<i>SR-116 West / Gravenstein Highway / Cotati</i>		481	481 B
	Cotati	12.68	481.47			481 A		<i>West Sierra Avenue / Cotati</i>	
		12.00	480.79			479		<i>Railroad Avenue</i>	
	Petaluma	7.65	476.44	<i>Petaluma Blvd North / Penngrove</i>		476		<i>Old Redwood Highway / Penngrove</i>	
	Petaluma	4.76	473.55	East Washington Street / Central Petaluma		474	474	East Washington Street / Central Petaluma	
		3.66	472.45	SR-116 East / Sonoma / Napa		472 B	472 B	SR-116 East / Sonoma / Napa	
		2.93	471.72	Petaluma Blvd South		472 A	472 A	Petaluma Blvd South	
	Sonoma - Marin		468.99		-----				Marin / Sonoma County Line
Marin	Novato	22.00	463.36	Atherton Avenue / San Martin Drive		463		Atherton Avenue / San Martin Drive	
		21.11	462.47	De Long Avenue / Downtown Novato		462 B		De Long Avenue / Downtown Novato	
		20.19	461.55	Rowland Avenue		462 A		Rowland Avenue	
		19.09	460.45	<i>SR-37 / Vallejo / South Novato Blvd</i>		460	460 B	<i>South Novato Blvd</i>	
		19.09	460.45			460 A		<i>SR-37 East / Vallejo / Napa</i>	
	18.01	459.37	<i>Ignacio Blvd / Entrada Drive</i>		459 B	459	<i>Ignacio Blvd / Bel Marin Keys Blvd</i>		
			<i>Bel Marin Keys Blvd / Hamilton Field</i>		459 A				
		16.64	458.00	<i>Alameda del Prado</i>				<i>Hamilton Field Road / Nave Drive</i>	
		15.57	456.93	Martinwood / St Vincent Drive		457		Martinwood / St Vincent Drive	
	San Rafael	14.71	456.07	Lucas Valley Road / Smith Ranch Road		456		Lucas Valley Road / Smith Ranch Road	
13.71		455.07	Freitas Parkway / Terra Linda		455		Freitas Parkway / Terra Linda		
12.69		454.05	<i>North San Pedro Road</i>		454 B	454	<i>North San Pedro Road</i>		
12.19		453.55	<i>Lincoln Avenue</i>		454 A				
10.6		451.96	Central San Rafael		452		Central San Rafael		
9.96		451.32	<i>I-580 / Richmond / Oakland</i>		451 B	451	<i>I-580 / Richmond Bridge / Francisco Blvd</i>		
9.7		451.06	<i>Anderson Drive</i>		451 A				
Larkspur		8.6	449.96	<i>Sir Francis Drake / Kentfield</i>		450 B		<i>San Anselmo / Richmond Bridge</i>	
	8.25	449.61	<i>Lucky Drive / Doherty Drive</i>		450 A		<i>Lucky Drive</i>		









California Numbered Exit Uniform System			 US Route 101 FREEWAY INTERCHANGES  SOUTH Both directions (normal text); or, SOUTH only (green italics) 		 EXIT NUMBERS		 US Route 101 FREEWAY INTERCHANGES  NORTH Both directions (normal text); or, NORTH only (blue italics) 	
County	County post mile	Statewide Mile Post						
City								
Marin	Corte Madera	7.37	448.73	Madera Blvd	449 B	449	Paradise Drive / Tamalpais Drive	
		7.37	448.73	Paradise Drive / Tamalpais Drive	449 A			
		5.69	447.05	SR-131 East / Tiburon Blvd / East Blithdale Ave	447		SR-131 East / Tiburon Blvd / East Blithdale Ave	
		4.75	446.11	Seminary Drive	446		Seminary Drive	
	Sausalito	4.13	445.49	SR-1 North / Stinson Beach (begin shared alignment with SR-1)	445 B		SR-1 North / Mili Valley / Stinson Beach (end shared alignment with SR-1)	
		3.33	444.69	Marin City / Sausalito	445 A		Sausalito / Marin City	
		2.48	443.84	Rodeo Avenue	444		Rodeo Avenue	
		1.68	443.04	Spencer Avenue / Mar Monte Drive	443		Spencer Avenue / Mar Monte Drive	
		0.59	441.95	Sausalito	442		Alexander Avenue	
		-	-		441		Vista Point	
Marin - San Francisco		440.86			San Francisco / Marin County Line			
San Francisco	San Francisco	9.79	438.83	Lincoln Blvd / 25th Ave	439		Lincoln Blvd	
		9.42	438.46	SR-1 South / 19th Ave (end shared alignment with SR-1)	438		SR-1 South / 19th Ave (begin shared alignment with SR-1)	
		8.44	437.48	Marina Blvd (Left Exit)	437			
		5.40	434.44				434 B	Octavia Street / Fell Street
		5.20	434.24				434 A	Duboce Ave
		4.58	433.62				433 C	Ninth Street / Civic Center
		4.24	433.28	I-80 / Bay Bridge / Oakland	433		433 B	I-80 / Bay Bridge / Oakland
		4.10	432.76				433 A	Vermont Street
		2.92	431.58	Cesar Chavez Street	432		Cesar Chavez Street / Potrero Avenue	
		1.98	430.64	Daly City / I-280	431		Alemany Blvd / Bayshore Blvd	
		1.77	430.43	Silver Avenue	430 B		Silver Avenue	
		1.11	429.77	Paul Avenue	430 A		Daly City / Port of S.F. / I-280	
		1.11	429.77				429 C	Paul Avenue
		0.77	429.43	Third Street / Cow Palace	429 B	429 B		Third Street
0.02	428.68	Monster Park / Tunnel Avenue	429 A		Monster Park			








California Numbered Exit Uniform System			 US Route 101 FREEWAY INTERCHANGES  Both directions (normal text); or, SOUTH only (green italics) 		 EXIT NUMBERS	 US Route 101 FREEWAY INTERCHANGES  Both directions (normal text); or, NORTH only (blue italics) 			
County	County post mile	Statewide Mile Post	 San Mateo / San Francisco County Line						
San Francisco - San Mateo		428.66							
San Mateo	Brisbane	23.66	426.21	Sierra Point Pkwy	426	426 B	426 A	Sierra Point Pkwy	
	South San Francisco		23.39	425.94					Bayshore Blvd / Cow Palace
			23.23	425.78	South San Francisco	425 C			
			22.82	425.37	Oyster Point Blvd East	425 B			Oyster Point Blvd
			22.14	424.69	Grand Avenue	425 A			Grand Avenue
			21.69	424.24	South Airport Blvd	424			South Airport Blvd
			20.72	423.27				423 C	North Access Road
			20.72	423.27	I-380 West to I-280 / San Bruno	423 B	423 B		I-380 West to I-280 / San Bruno
	San Bruno	20.39	422.94	San Bruno Avenue / San Francisco Airport / North Access Roads/ Cargo Area	423 A	423 A		San Bruno Avenue	
		19.12	421.67				422	San Francisco Airport	
	Millbrae	17.95	420.50	Millbrae Avenue	420			Millbrae Avenue	
	Burlingame		16.58	419.13	Broadway	419 B			Broadway
			16.00	418.55	Anza Blvd	419 A	419 A		Anza Blvd
	San Mateo		14.69	417.24	Poplar Avenue	417	417 B		Peninsula Avenue
		14.33	416.88	417 A				Dore Avenue	
		13.46	416.01	3rd Avenue	416			3rd Avenue	
		12.69	415.24				415	Kehoe Avenue	
		11.90	414.45	SR-92 West / Half Moon Bay / SR-92 East / Fashion Island Blvd	414 B			SR-92 West / Half Moon Bay / SR-92 East / Hayward / San Mateo	
	11.15	413.70	Hillsdale Blvd / Foster City	414 A			Hillsdale Blvd / Foster City		
Belmont	9.55	412.10	Ralston Avenue	412			Ralston Avenue / Marine Parkway		
San Carlos	8.40	410.95	Holly Street / Brittan Avenue	411			Holly Street / Redwood Shores Pkwy		
Redwood City	6.62	409.17	Whipple Avenue	409			Whipple Avenue		
	5.39	407.94	SR-84 West / Woodside Road / Seaport Blvd	408			SR-84 West / Woodside Road		








California Numbered Exit Uniform System			 US Route 101 FREEWAY INTERCHANGES  		 EXIT NUMBERS	 US Route 101 FREEWAY INTERCHANGES  		
County	County post mile	Statewide Mile Post	Both directions (normal text); or, SOUTH only (green italics)			Both directions (normal text); or, NORTH only (blue italics)		
City								
San Mateo	Milpitas	3.59	406.14	<i>SR-84 East / Marsh Road / Dumbarton Bridge</i>	406	<i>SR-84 / Marsh Road</i>		
	East Palo Alto	1.87	404.42	Willow Road West	404 B	Willow Road West		
		1.87	404.42	Willow Road East	404 A	Willow Road East		
		0.89	403.44	University Avenue	403	University Avenue		
San Mateo - Santa Clara			402.55	-----		Santa Clara / San Mateo County Line		
Santa Clara	Palo Alto	52.17	402.17	Embarcadero Road / Oregon Expressway	402	Embarcadero Road / Oregon Expressway		
		50.32	400.32	<i>Los Altos / San Antonio Road South</i>	400 C	<i>San Antonio Road</i>		
		50.32	400.32	<i>San Antonio Road North</i>	400 B	<i>Rengstorff Avenue</i>		
	Mountain View	49.61	399.61	<i>Rengstorff Avenue</i>	400 A	<i>Amphitheater Parkway</i>		
		48.60	398.60	<i>Mountain View / Shoreline Blvd</i>	399	399 B	<i>Old Middlefield Way</i>	
		48.60	398.60			399 A	<i>Shoreline Blvd</i>	
		48.10	398.10	<i>SR-85 South / Cupertino / Santa Cruz</i>	398 B	398	<i>Moffett Blvd / NASA Pkwy</i>	
		47.89	397.89	<i>Moffett Blvd / NASA Pkwy</i>	398 A			
		47.01	397.01	Ellis Street / Moffett South Gate	397	397	Ellis Street / Moffett South Gate	
	Sunnyvale	46.13	396.13			396 C	<i>SR-237 West / Mountain View Road / Alviso Road</i>	
		45.68	395.68	<i>SR-237 East / Alviso / Milpitas</i>		396 B	<i>Mathilda Avenue South</i>	
		45.68	395.68	<i>Sunnyvale / Mathilda Avenue</i>		396 A	<i>Mathilda Avenue North / SR-237 East</i>	
		44.83	394.83	<i>Fair Oaks Avenue South</i>	395 B	395	<i>Fair Oaks Avenue</i>	
44.83	394.83	<i>Fair Oaks Avenue North</i>	395 A					
Sunnyvale	43.85	393.85	Lawrence Expressway		394	Lawrence Expressway		








California Numbered Exit Uniform System			 US Route 101 FREEWAY INTERCHANGES   Both directions (normal text); or, SOUTH only (<i>green italics</i>)		 EXIT NUMBERS	 US Route 101 FREEWAY INTERCHANGES   Both directions (normal text); or, NORTH only (<i>blue italics</i>)			
County	County post mile	Statewide Mile Post							
	City								
Santa Clara	San Jose	42.73	392.73	Great America Parkway / Bowers Avenue	393		Great America Parkway / Bowers Avenue		
		41.98	391.98	Montague Expressway / San Tomas Expressway	392	392	Montague Expressway / San Tomas Expressway		
		40.70	390.70	<i>Santa Clara / De La Cruz Blvd</i>	391 B	391	<i>Trimble Road / De La Cruz Blvd</i>		
		40.70	390.70	<i>Trimble Road</i>	391 A				
		39.93	389.93	<i>SR-87 / Guadalupe Parkway</i>	390				
		39.29	389.29	<i>Brokaw Road / First Street</i>	389		389 B	<i>Brokaw Road / First Street</i>	
		40.70	390.70				389 A	<i>Old Bayshore Highway</i>	
		38.30	388.30	<i>I-880 South / Santa Cruz / Los Gatos</i>	388 C		<i>I-880 South / Santa Cruz</i>		
		38.30	388.30	I-880 North / Oakland	388 B		I-880 North / Oakland		
		37.73	387.73	Oakland Road / 13th Street	388 A		Oakland Road / 13th Street		
		36.14	386.14	Julian Street / McKee Road	386 B		McKee Road / Julian Street		
		35.76	385.76	SR-130 East / Alum Rock Ave / Santa Clara Street	386 A	386 A	SR-130 East / Alum Rock Ave / Santa Clara Street		
		34.87	384.87	<i>I-280 / I-680 North / Sacramento / SF / Downtown San</i>	385 B	385	<i>Story Road</i>		
		34.55	384.55	<i>Story Road</i>	385 A				
		34.15	384.15		384		<i>I-280 / San Jose / I-680 / Sacramento</i>		
		33.03	383.03	Tully Road	383		Tully Road		
		31.70	381.70	<i>Capitol Expressway / Yerba Buena Road</i>	382		<i>Capitol Expressway</i>		
		30.10	380.97		381		<i>Yerba Buena Road</i>		
		30.10	380.10	Hellyer Avenue	380		Hellyer Avenue		
		28.61	378.25	SR-82 / Blossom Hill Rd / Silver Creek Valley Rd	378		SR-82 / Blossom Hill Road / Silver Creek Valley Road		
		26.69	376.33	<i>SR-85 North / Cupertino / Mtn View</i>	377 B		<i>Silicon Valley Blvd / Bernal Road</i>		
27.04	376.68	<i>Silicon Valley Blvd / Bernal Road</i>	377 A		<i>SR-85 North / Cupertino / Mtn View</i>				
23.40	373.04	Bailey Avenue	373		Bailey Avenue				
21.28	370.92	Coyote Creek Golf Drive	371		Coyote Creek Golf Drive				



California Numbered Exit Uniform System			 US Route 101 FREEWAY INTERCHANGES  SOUTH Both directions (normal text); or, SOUTH only (green italics) 		 EXIT NUMBERS	US Route 101 FREEWAY INTERCHANGES  NORTH Both directions (normal text); or, NORTH only (blue italics)  			
County	County post mile	Statewide Mile Post							
City									
Santa Clara	Morgan Hill	17.82	367.46	Cochrane Road		367		Cochrane Road	
		16.01	365.65	<i>East Dunne Avenue / Morgan Hill</i>		366		<i>East Dunne Avenue</i>	
		15.07	364.71	Tennant Avenue		365		Tennant Avenue	
		12.46	362.10	San Martin Avenue		362		San Martin Avenue	
		10.27	359.91	Masten Avenue		360		Masten Avenue	
		7.53	357.17	SR-152 West / Leavesley Road		357		SR-152 West / Leavesley Road	
	Gilroy	6.08	355.72	SR-152 East / 10th Street / Pacheco Pass Rd		356	356	SR-152 East / 10th Street / Pacheco Pass Rd	
Gilroy	4.95	354.59	Monterey Street		355		Monterey Road		
	3.16	352.79	SR-25 East		353		SR-25 East		
Santa Clara - San Benito			-----				San Benito / Santa Clara County Line		
San Benito		6.49	348.56	Betabel Road / Y Road		349	349	Betabel Road / Y Road	
		4.90	346.97	SR-129 West / Watsonville / Santa Cruz		347		SR-129 West / Watsonville / Santa Cruz	
		3.00	344.94	SR-156 East / San Juan Bautista / Hollister		345	345	SR-156 East / San Juan Bautista / Hollister	
San Benito - Monterey			-----				Monterey / San Benito County Line		
Monterey	Salinas	96.14	336.42	San Miguel Canyon Road		337		San Miguel Canyon Road	
		95.44	335.72	SR-156 West / Castroville		336	336	SR-156 West / Castroville	
		91.01	331.29	Boronda Road		331		Boronda Road	
		89.27	329.55	Laurel Drive		330	330	Laurel Drive	
		88.24	328.52	<i>Salinas / Main Street</i>		329		<i>North Main Street</i>	
		87.30	327.58	<i>Market Street</i>		328	328	<i>Market Street / To SR-183</i>	
		86.82	327.10	SR-68 West / John Street		327		SR-68 West / John Street	
		86.12	326.40				326 C	<i>Monterey Peninsula / Sanborn Road</i>	
		86.12	326.40	<i>Monterey Peninsula / Sanborn Road</i>		326 B	326 B	<i>Fairview Avenue</i>	
		85.62	325.90	Airport Blvd		326 A		Airport Blvd	
		76.97	317.25	Chualar / Main Street		317		Chualar / Main Street	
72.61	312.89	<i>Gonzales</i>		313		<i>Old Stage Road</i>			








California Numbered Exit Uniform System			 US Route 101 FREEWAY INTERCHANGES  Both directions (normal text); or, SOUTH only (green italics) 		 EXIT NUMBERS		 US Route 101 FREEWAY INTERCHANGES  Both directions (normal text); or, NORTH only (blue italics) 	
County	County post mile	Statewide Mile Post						
City								
Monterey		70.86	311.14	5th Street	311	311	5th Street	
		69.37	309.65	<i>Gloria Road</i>	310	310	<i>Gonzales / Gloria Road</i>	
		66.40	306.68	<i>Correctional Facility</i>	307	307	<i>Soledad Correctional Facility</i>	
		64.63	304.91	Camphora Gloria Road	305	305	Camphora Gloria Road	
		62.70	302.98	<i>North Soledad (Front Street)</i>	303		<i>Front Street</i>	
		61.58	301.86	SR-146 East / Soledad	302		SR-146 East / Soledad	
		60.40	300.68	Arroyo Seco Road	301		Arroyo Seco Road	
		54.79	295.07	<i>Greenfield</i>	295	295	<i>Thorne Road</i>	
		53.86	294.14	Walnut Avenue	294 B		Walnut Avenue	
	Greenfield	53.36	293.64	Oak Avenue	294 A		Oak Avenue	
		52.66	292.94	<i>Espinosa</i>	293	293	<i>Greenfield</i>	
		41.95	283.02	<i>Ft. Hunter Liggett / Jolon Road</i>	283		<i>Jolon Road</i>	
		41.18	282.25	Broadway	282 B		Broadway	
	King City	40.71	281.78	Canal Street	282 A		Canal Street	
		39.77	280.84	First Street	281	281	First Street	
		37.31	278.38	Wild Horse Road	278	278	Wild Horse Road	
		32.02	273.09	SR-198 / San Lucas / Coalinga	273		SR-198 / San Lucas / Coalinga	
		29.88	270.95	<i>Lockwood / Paris Valley Road</i>	271		<i>Lockwood</i>	
		21.99	263.06	San Ardo / Paris Valley Road	263	263	San Ardo / Paris Valley Road	
		17.86	260.17	<i>Los Lobos Road (Garrissere Road)</i>	260		<i>Los Lobos Road</i>	
		15.47	257.78	<i>Alvarado Road (San Bernardo Road)</i>	258		<i>Alvarado Road</i>	
		9.67	251.98	<i>Jolon Road / Fort Hunter Liggett</i>	252		<i>Ft. Hunter Liggett / Jolon Road</i>	
		7.94	250.81	Bradley Street	251		Bradley Street	
		-	-	Camp Roberts Rest Area	248			
		3.35	246.22			246	Rest Area	
		2.15	245.02	East Garrison	245		East Garrison	
		0.84	243.71	Camp Roberts	244		Camp Roberts	
	Monterey - San Luis Obispo		274.87	 San Luis Obispo / Monterey County Line				
	67.71	241.26	<i>South Camp Roberts (Frontage Road)</i>	241 B	241	<i>Frontage Road</i>		
	67.26	240.81	<i>Mission Street (North San Miguel)</i>	241 A				
	65.56	239.11		239	239 B	<i>10th Street</i>		
	65.08	238.63	<i>10th Street</i>		239 A	<i>Mission Street (South San Miguel)</i>		








California Numbered Exit Uniform System			 US Route 101 FREEWAY INTERCHANGES  SOUTH Both directions (normal text); or, SOUTH only (green italics) 		 EXIT NUMBERS		 US Route 101 FREEWAY INTERCHANGES  NORTH Both directions (normal text); or, NORTH only (blue italics) 	
County	County post mile	Statewide Mile Post						
City								
San Luis Obispo	Paso Robles	58.76	232.31	Spring Street	232		Spring Street	
		57.92	231.47	<i>SR-46 East / Fresno / Bakersfield (begin shared alignment with SR-46)</i>	231 B	231	<i>SR-46 East / Fresno / Bakersfield (end shared alignment with SR-46)</i>	
		57.1	230.65	16th Street	231 A			
		56.14	229.69	Pine Street	230		Paso Robles Street	
		55.67	229.22			229	Spring Street	
		54.12	227.67	<i>SR-46 West / Cambria / Hearst Castle (end shared alignment with SR-46)</i>	228		<i>SR-46 West / Cambria / Hearst Castle (begin shared alignment with SR-46)</i>	
		52.44	225.99	Main Street	226		Main Street	
		51.45	225.00	Las Tablas Avenue	225		Las Tablas Avenue	
		50.64	224.19	Vineyard Drive	224		Vineyard Drive	
		49.32	222.88	<i>San Ramon Road (Santa Cruz Road)</i>	223		<i>San Ramon Road</i>	
		48.33	221.90	Del Rio Road	222		Del Rio Road	
	Atascadero	46.87	220.44	San Anselmo Road	220B	220 B	San Anselmo Road	
		45.96	219.53	Traffic Way	220 A		Traffic Way	
		45.57	219.14	<i>SR-41 / Morro Bay</i>	219		<i>SR-41 / Atascadero</i>	
44.84		218.41	Curbaril Avenue	218 B		Curbaril Avenue		
44.01		217.58	Santa Rosa Road	218 A		Santa Rosa Road		
42.90		216.47	<i>Santa Barbara Road</i>	216	216 B	<i>San Diego Way</i>		
42.27		215.84			216 A	<i>Santa Barbara Road</i>		
	37.86	211.43	SR-58 / Santa Margarita	211	211	SR-58 / Santa Margarita		
San Luis Obispo	San Luis Obispo	29.99	203.61	Monterey Street	204		Monterey Street	
		29.77	203.39			203 D	<i>Grand Avenue</i>	
	San Luis Obispo	29.38	203.00	California Blvd	203 C		California Blvd	
		29.07	202.69	<i>SR-1 North / Morro Bay / Hearst Castle (begin shared alignment with SR-1)</i>	203 B		<i>SR-1 North / Morro Bay / Hearst Castle (end shared alignment with SR-1)</i>	
		28.95	202.57	<i>Santa Rosa Street</i>	203 A		<i>Osos Street</i>	
		28.73	202.35	Broad Street	202 B		Broad Street	
		28.09	201.71	Marsh Street	202 A		Marsh Street	
		27.50	201.12	Madonna Road / SR-227 South	201	201	Madonna Road / SR-227 South	
		26.83	200.45	<i>Los Osos Valley Road</i>	200	200 B	<i>Prado Road / Elks Lane</i>	
		25.91	199.53			200 A	<i>Los Osos Valley Road</i>	






California Numbered Exit Uniform System			 US Route 101 FREEWAY INTERCHANGES  SOUTH Both directions (normal text); or, <i>SOUTH only (green italics)</i> 		 EXIT NUMBERS	 US Route 101 FREEWAY INTERCHANGES  NORTH Both directions (normal text); or, <i>NORTH only (blue italics)</i> 		
County	County post mile	Statewide Mile Post						
City								
San Luis Obispo		24.3	197.93	Higuera Street	198	Higuera Street		
		22.29	195.92	San Luis Bay Drive	196	San Luis Bay Drive		
		21.11	194.74	Avila Beach Drive	195	Avila Beach Drive		
		19.81	193.44	<i>Shell Beach Road / Spyglass Drive</i>	193	<i>Spyglass Drive</i>		
	Pismo Beach		17.76	191.40	<i>Price Street</i>	191 B	<i>Shell Beach Road</i>	
			17.06	190.70	<i>SR-1 South / Pismo Beach</i>	191 A	<i>Wadsworth Avenue</i>	
		16.58	190.22	<i>Hinds Avenue (end shared alignment with SR-1)</i>	190 B	190	<i>Price Street (begin shared alignment with SR-1)</i>	
		15.88	189.52	<i>Five Cities Drive</i>	190 A			
		15.58	189.22	<i>4th Street</i>	189	<i>4th Street / Five Cities Drive</i>		
		14.61	188.25	Oak Park Road	188	Oak Park Road		
	Arroyo Grande		13.60	187.24	<i>Halcyon Road (Brisco Road UC)</i>	187 B	187 B	<i>Brisco Road</i>
			13.17	186.81	SR-227 North / Grand Avenue	187 A	187 A	SR-227 North / Grand Avenue
			12.78	186.42	<i>Fair Oaks Avenue</i>	186	<i>Traffic Way</i>	
			7.85	181.58	Los Berros Road	182	Los Berros Road	
			4.85	178.58	Tefft Street	179	179	Tefft Street
	0.81	174.54	<i>SR-166 East / Maricopa / Bakersfield</i>	175	<i>SR-166 East</i>			
San Luis Obispo - Santa Brabara			173.73	Santa Barbara / San Luis Obispo County Line				
Santa Barbara	Santa Maria	90.75	173.49	SR-135 South	173	173	SR-135 South	
		89.69	172.43	Donovan Road	172	Donovan Road		
		88.60	171.34	SR-166 West / Main Street	171	SR-166 West / Main Street		
		87.60	170.34	Stowell Road	170	Stowell Road		
		86.59	169.33	Betteravia Road	169	Betteravia Road		
		84.34	167.08	Santa Maria Way	167	Santa Maria Way		
		81.74	164.48	Clark Avenue	164	164	Clark Avenue	
		78.69	161.43	Solomon Summit UC	161	Solomon Summit UC		
		70.92	153.65	SR-135 / Los Alamos	154	SR-135 / Los Alamos		
		63.12	145.85	SR-154 East / Los Olivos / Lake Cachuma	146	SR-154 East / Los Olivos / Lake Cachuma		

California Numbered Exit Uniform System			 US Route 101 FREEWAY INTERCHANGES  SOUTH Both directions (normal text); or, <i>SOUTH only (green italics)</i> 		 EXIT NUMBERS	 US Route 101 FREEWAY INTERCHANGES  NORTH Both directions (normal text); or, <i>NORTH only (blue italics)</i> 		
County	County post mile	Statewide Mile Post						
City								
Santa Barbara	Buellton	57.55	140.37	<i>Avenue of the Flags</i>		140 B	<i>McMurray Road / Avenue of Flags</i>	
		57.12	139.94	SR-246		140 A	SR-246	
		56.46	139.28	Santa Rosa Road		139	Santa Rosa Road	
		46.81	129.60	SR-1		132	SR-1	
		-	-	Gaviota Rest Area		130	Gaviota Rest Area	
		44.84	127.63	Mariposa Reina		128	Mariposa Reina	
		36.70	119.66	<i>Refugio State Beach</i>		120	<i>Refugio Road</i>	
		33.85	116.81	El Capitan State Beach		117	El Capitan State Beach	
		32.80	115.76	El Capitan Ranch Road		116	El Capitan Ranch Road	
		30.06	113.02	Dos Pueblos Canyon Road		113	Dos Pueblos Canyon Road	
	Goleta	26.91	109.87	Winchester Cyn Road / Hollister Avenue		110	Winchester Cyn Road / Hollister Avenue	
		24.79	107.75	Glen Annie Road / Storke Road		108	Glen Annie Road / Storke Road	
		23.71	106.67	Los Carneros Road		107	Los Carneros Road	
		22.53	105.49	Fairview Avenue		105	Fairview Avenue	
		21.41	104.37	<i>Patterson Avenue</i>		104	104 B	<i>SR-217 South</i>
		21.16	104.12				104 A	<i>Patterson Avenue</i>
		20.06	103.02	Turnpike Road		103	Turnpike Road	
		18.92	101.88				102	<i>El Sueno Road</i>
		18.36	101.32	SR-154 West / State Street		101 B	SR-154 / State Street	
		17.78	100.74	La Cumbre Road		101 A	La Cumbre Road	
	Santa Barbara	16.55	99.51	SR-225 South / Las Positas Road		100	SR-225 / Las Positas Road	
		16.05	99.04	<i>Mission Street</i>		99	99 B	<i>Pueblo Street</i>
		15.73	98.72				99 A	<i>Mission Street</i>
		15.26	98.25	<i>Carrillo Street</i>		98	98 B	<i>Arrellaga Street</i>
		14.76	97.75				98 A	<i>Carrillo Street</i>
		14.19	97.18	<i>SR-225 North / Castillo Street / Harbor</i>		97	<i>Bath Street</i>	
		13.49	96.48	<i>Garden Street</i>		96 B	96 B	<i>Laguna Street / Garden Street</i>
		12.75	95.74	Milpas Street		96 A	96 A	Milpas Street
		11.65	94.64	<i>Los Patos UP</i>		95	95	<i>Salinas Street</i>
		11.41	94.40				94 C	<i>Cabrillo Blvd (Left Exit)</i>
		11.10	94.09	<i>Cabrillo Blvd (Left Exit)</i>		94 B	<i>Hermosillo Road</i>	
		10.54	93.53	Olive Mill Road		94 A	Olive Mill Road	
		10.02	93.01	San Ysidro Road		93	San Ysidro Road	
9.00	91.99	<i>Sheffield Drive (Left Exit)</i>		92	<i>Sheffield Drive</i>			

California Numbered Exit Uniform System			 US Route 101 FREeway INTERCHANGES SOUTH Both directions (normal text); or, SOUTH only (<i>green italics</i>)		 US Route 101 FREeway INTERCHANGES NORTH Both directions (normal text); or, NORTH only (<i>blue italics</i>)				
County	County post mile	Statewide Mile Post	EXIT NUMBERS						
City									
Santa Barbara		8.26	Summerland		91		Evans Avenue		
		7.14	Padaro Lane		90		Summerland		
		5.28	Santa Claus Lane / South Padaro Lane		88	88	Santa Claus Lane / Padaro Lane		
	Carpinteria	4.34	Carpinteria Avenue		87 B	87	Santa Monica Road / 7th Street		
		3.6	Reynolds Avenue		87 A				
	Carpinteria		3.06	Linden Avenue		86 B	86	Casitas Pass Road	
			2.64	Casitas Pass Road		86 A			
			1.62	Bailard Avenue		85		Bailard Avenue	
			0.63	SR-150 East / Ojai / Lake Casitas		84		SR-150 East / Ojai / Lake Casitas	
	Santa Barbara - Ventura		83.14	Ventura / Santa Barbara County Line					
Ventura		43.48	Bates Road		83		Bates Road		
		41.00			81		La Conchita		
		39.80			79		Mussel Shoals		
		38.97	Seacliff		78		Seacliff		
		32.70			72		State Beaches (end shared alignment with SR-1)		
	Ventura		31.56	Main Street / Ventura (begin shared alignment with SR-1)		71			
			30.91	SR-33 / Ojai Freeway		70 B		SR-33 / Ojai Freeway	
			30.64	Ventura Avenue		70 A	70 A	California Street	
			29.45				69	Sanjon Road / Vista Del Mar	
			28.45	Seaward Avenue		68	68	Seaward Avenue	
			26.63	SR-126 East / Santa Clarita		66	66 B	Main Street	
			26.39				66 A	SR-126 East / Santa Paula	
			25.97	Telephone Road		65	65	Telephone Road	
			24.65	Victoria Avenue		64	64	Victoria Avenue	
			23.61	Johnson Drive		63 B	63	Johnson Drive	
			23.00	Venture Road		63 A			
		Oxnard		22.73	SR-1 South / Oxnard Blvd (end shared alignment with SR-1)		62 B	62 B	SR-1 / Oxnard Blvd (begin shared alignment SR-1)
				22.00	SR-232 / Vineyard Avenue		62 A	62 A	SR-232 / Vineyard Avenue
			21.01	Rose Avenue		61	61	Rose Avenue	
			20.08	Santa Clara Avenue / Rice Avenue		60	60	Santa Clara Avenue / Rice Avenue	
			19.17	Del Norte Blvd		59		Del Norte Blvd	

California Numbered Exit Uniform System			 US Route 101 FREEWAY INTERCHANGES  SOUTH Both directions (normal text); or, <i>SOUTH only (green italics)</i> 		 EXIT NUMBERS	 US Route 101 FREEWAY INTERCHANGES  NORTH Both directions (normal text); or, <i>NORTH only (blue italics)</i> 		
County	County post mile	Statewide Mile Post						
City								
Ventura	Camarillo	18.30	57.82	Camarillo Airport Interchange	58	Camarillo Airport Interchange		
		17.75	57.27	Central Avenue	57	Central Avenue		
		15.89	55.41	Las Posas Road	55	Las Posas Road		
		14.80	54.32	Carmen Drive	54	54	Carmen Drive	
		13.85	53.37	<i>Dawson Drive</i>	53	53 B	<i>SR-34 / Lewis Road</i>	
		13.16	52.68			53 A	<i>Flynn Road</i>	
		12.3	51.82	Pleasant Valley Road	52	52	Pleasant Valley Road	
		10.74	50.26	Camarillo Springs Road	50	Camarillo Springs Road		
	7.89	47.41			47 C	<i>Wendy Drive</i>		
	7.89	47.41	<i>Wendy Drive</i>	47 B	47 B	<i>Borchard Road</i>		
	7.02	46.54	<i>Borchard Road / Rancho Conejo Blvd</i>	47 A	47 A	<i>Rancho Conejo Blvd</i>		
	6.19	45.71	Ventu Park Road	46	Ventu Park Road			
	Thousand Oaks	5.05	44.57	Lynn Road	45	Lynn Road		
		4.06	43.58	Moorpark Road	44	Moorpark Road		
		3.11	42.63	<i>SR-23 North / Fillmore</i>	43 B	43 B	<i>Rancho Road</i>	
		3.09	42.61	<i>Rancho Road</i>	43 A	43 A	<i>SR-23 North / Fillmore</i>	
		1.62	41.14	Hampshire Road	41	Hampshire Road		
	0.70	40.22	SR-23 South / Westlake Blvd	40	SR-23 South / Westlake Blvd			
Ventura - Los Angeles		39.52	Los Angeles / Ventura County Line					
Los Angeles	Westlake Village	37.54	38.87	Lindero Canyon Road	39	Lindero Canyon Road		
	Agoura Hills	36.18	37.51	Reyes Adobe Road	38	Reyes Adobe Road		
		35.04	36.37	Kanan Road	36	Kanan Road		
		33.69	35.02	Chesebro Road	35	Chesebro Road		
		32.78	34.11	Liberty Canyon Road	34	Liberty Canyon Road		
	Clabaras	31.91	33.24	Lost Hills Road	33	Lost Hills Road		
		31.05	32.38	Las Virgenes Road	32	Las Virgenes Road		
28.29		29.62	Parkway Calabasas	30	Parkway Calabasas			

California Numbered Exit Uniform System			 US Route 101 FREEWAY INTERCHANGES  SOUTH Both directions (normal text); or, <i>SOUTH only (green italics)</i> 		 US 101 EXIT NUMBERS	 US Route 101 FREEWAY INTERCHANGES  NORTH Both directions (normal text); or, <i>NORTH only (blue italics)</i> 		
County	County post mile	Statewide Mile Post						
	City							
Los Angeles	Los Angeles	27.36	28.69	Mullholland Drive / Valley Circle	29	Valley Circle / Mullholland Drive		
		26.48	27.81	<i>Fallbrook Avenue</i>	28	<i>Woodlake Avenue</i>		
		25.76	27.09	<i>Ventura Blvd / SR-27 / Topanga Canyon Blvd</i>	27	27 C	<i>Shoup / Ventura Blvd</i>	
		25.34	26.67			27 B	<i>SR-27 South / Topanga Canyon Blvd</i>	
		25.34	26.67			27 A	<i>SR-27 North / Topanga Canyon Blvd</i>	
		24.85	26.18	<i>De Soto Avenue</i>	26	26 B	<i>Canoga Avenue</i>	
		24.31	25.64			26 A	<i>Desoto Avenue</i>	
		23.26	24.59	Winnetka Avenue	25	25	Winnetka Avenue	
		22.25	23.58	Tampa Avenue	24	Tampa Avenue		
		21.25	22.58	Reseda Blvd	23	Reseda Blvd		
		20.23	21.56	White Oak Avenue	22	White Oak Avenue		
		19.22	20.55	Balboa Avenue	21	Balboa Avenue		
		18.61	19.94			20	Havenhurst Avenue	
		17.48	18.81	Haskell Avenue	19 B	19 B	Haskell Avenue	
		17.17	18.50	I-405 / San Diego Freeway		19 A	I-405 / San Diego Freeway	
		16.93	18.26			18	Sepulveda Blvd	
		15.91	17.24	Van Nuys Blvd	17	17	Van Nuys Blvd	
		14.89	16.22	Woodman Avenue	16	16	Woodman Avenue	
		13.88	15.21	Coldwater Canyon Avenue	15	Coldwater Canyon Avenue		
		12.85	14.18	Laurel Canyon Blvd	14	Laurel Canyon Blvd		
11.75	13.08	<i>SR-134 East / SR-170 North (Left Exit)</i>	13 B	13	<i>SR-134 East / SR-170 North</i>			
11.70	13.03	<i>Tujunga Avenue / North Hollywood</i>	13 A					

California Numbered Exit Uniform System			 US Route 101 FREEWAY INTERCHANGES  Both directions (normal text); or, SOUTH only (green italics)		 EXIT NUMBERS	 US Route 101 FREEWAY INTERCHANGES  Both directions (normal text); or, NORTH only (blue italics)		
County	County post mile	Statewide Mile Post						
City								
Los Angeles		11.11				12C	Vineland Avenue	
		10.41	11.74	Vineland Avenue		12 B	Ventura Blvd	
		10.34	11.67	Lankershim Blvd		12 A	Lankershim Blvd	
		9.31	10.64				Universal Center Drive	
		9.22	10.55	Barham Blvd		11	11 B	Barham Blvd
		7.84	9.17				11 A	
		7.46	8.79	Highland Avenue		9 C		
		7.25	8.58	Cahuenga Blvd		9 B		Highland Avenue
		6.91	8.24	Vine Street		9 A		Cahuenga Blvd
		6.5	7.83	Gower Street		8 C		Gower Street
		6.22	7.55	Hollywood Blvd		8 B		Hollywood Blvd
		5.81	7.14	Sunset Blvd		8 A		Sunset Blvd
		4.85	6.18	Western Avenue		7	7	SR-2 West / Santa Monica Blvd / Western Avenue
		4.40	5.73	Melrose Avenue / Normandie Avenue		6 B		Melrose Avenue / Normandie Avenue
		3.76	5.09	Vermont Avenue		6 A		Vermont Avenue
		3.34	4.67	Silver Lake Blvd		5 B		Silver Blvd / Lake Blvd
		2.86	4.19	Benton Way		5 A		Rampart Street / Benton Way
		2.48	3.81	SR-2 / Alvarado Street		4 B		SR-2 / Alvarado Street
		1.57	2.90	Glendale Blvd		4 A		Glendale Blvd
		1.40	2.73	SR-110		3 B	3	SR-110
		1.10	2.43	Temple Street		3 A		
		0.82	2.15	Broadway		2 C	2 C	Spring Street
		0.62	1.95	Los Angeles Street		2 B	2 B	Alameda Street / Los Angeles Street
		0.10	1.43	Alameda Street / Commercial		2 A	2 A	Vignes Street
		0.91	0.91	Mission Road		1 E		
		0.62	0.62	I-10 / San Bernardino Hwy		1 D	1 D	I-10 / San Bernardino Hwy
		0.00	0.00	First Street		1 C	1 C	Cesar Chavez Avenue
		0.00	0.00	Fourth Street		1 B	1 B	1st Street
		0.00	0.00	Seventh Street		1 A	1 A	4th Street
				Los Angeles County				
							Last Updated 5/21/2012 by J Perry	