


























California Numbered Exit Uniform System			Interstate 10 FREEWAY INTERCHANGES  EAST Both directions (normal text); or, <i>EAST only (green italics)</i>		 EXIT NUMBERS		Interstate 10 FREEWAY INTERCHANGES  WEST Both directions (normal text); or, <i>WEST only (blue italics)</i>	
County	City	County post mile	Statewide mile post	Legend				
		(Co PM)	(SMP)	Proposed Exit Number	180	Shared Alignment (subordinate route noted)		
The Easterly segment from McClure Tunnel to county PM 2.155 is Pacific Coast Highway SR-1				Partial Installation (1-post sign, only)	160	160	<i>Rest Area, Vista Point, or Weigh Station</i>	
				Installed Exit Number	159	(On-freeway facility with SMP reference - not an exit)		
				<i>(no text in grey background - - no facility; or, exit on opposite side/direction of freeway)</i>				
Los Angeles County			0.00	-----		Los Angeles County		
Los Angeles County	Santa Monica	0	-	4th / 5th Street	1 A	1 A	4th / 5th Street	
		shared alignment with SR-1 Southbound				shared alignment with SR-1 Northbound		
		3.12	0.96	20th Street	1 B		Lincoln Blvd	
		3.12	0.96		1 C		Cloverfield Blvd	
	Los Angeles	4.24	2.08	Centinela Avenue	2	2 A	Centinela Avenue	
		4.46	2.30			2 B	Bundy Drive South	
		4.51	2.35			2 C	Bundy Drive North	
		5.27	3.11	I-405 North / Sacramento	3 A		I-405 North / Sacramento	
		5.45	3.29	I-405 South / Long Beach	3 B		I-405 South / Long Beach	
		6.40	4.24	National Blvd / Overland Avenue	4		Overland Avenue	
		7.21	5.05		5		National Blvd	
		7.92	5.76	Robertson Blvd / Culver City	6		Robertson Blvd / Culver City	
		8.97	6.81	La Cienega Blvd	7 A		Venice Blvd / La Cienega Blvd	
		9.16	7.00	Fairfax Avenue	7 B		Washington Blvd / Fairfax Avenue	
	10.43	8.27	La Brea Avenue	8		La Brea Avenue		
	11.39	9.23	Crenshaw Blvd	9		Crenshaw Blvd		
	12.32	10.16	Arlington Avenue	10		Arlington Avenue		
	12.82	10.66	Western Avenue / Normandie Avenue	11		Normandie Avenue / Western Avenue		
	13.80	11.64	Vermont Avenue	12		Hoover Street / Vermont Avenue		
	14.84	12.68	I-110 South / San Pedro / Harbor Freeway	13 A	13	I-110 / SR-110 / San Pedro / Downtown / Harbor Freeway		
14.89	12.73	SR-110 North / Pasadena / Harbor Freeway (Left Exit)	13 B					





California Numbered Exit Uniform System			Interstate 10 FREEWAY INTERCHANGES  EAST Both directions (normal text); or, <i>EAST only (green italics)</i>	 EXIT NUMBERS	Interstate 10 FREEWAY INTERCHANGES  WEST Both directions (normal text); or, <i>WEST only (blue italics)</i>	
County	County post mile	Statewide mile post				
City						
Los Angeles	15.8	13.64	Maple Avenue	14 A	Los Angeles Street	
	16.38	14.22	San Pedro Street	14 B	San Pedro Street	
	16.71	14.55	Central Avenue	15 A	Central Avenue	
	17.35	15.19	Alameda Street	15 B	Alameda Street	
	17.71	15.55	Santa Fe Avenue	16 A	Santa Fe Avenue	
	18.39	16.23	SR-60 East / Pomona / I-5 South / Santa Ana	16 B	SR-60 East / Pomona / I-5 South / Santa Ana (Left Exit)	
	18.39	16.23	I-5 North	17	I-5 South	
			shared alignment with I-5 Northbound		shared alignment with I-5 Southbound	
	19.07	19.07	State Street / Soto Street	19	19 A	State Street (Left Exit)
	19.00	19.00			19 B	US-101 North / Los Angeles / I-5 North / Sacramento (Left Exit)
	19.07	19.07			19 C	Soto Street (Left Exit)
	20.20	19.59	City Terrace Drive / Herbert Avenue	20 A		
	20.85	20.24	Eastern Avenue	20 B		
	Monterey Park	21.38	20.77	I-710 / Long Beach Freeway	21	I-710 / Long Beach Freeway / Eastern Avenue
	Alhambra	22.31	21.70	Fremont Avenue	22	Fremont Avenue
		23.33	22.72	Atlantic Blvd	23 A	Atlantic Blvd
		23.99	23.38	Garfield Avenue	23 B	Garfield Avenue
	Rosemead	24.83	24.22	New Avenue	24	New Avenue
		25.33	24.72	Del Mar Avenue / San Gabriel	25 A	Del Mar Avenue / San Gabriel
		25.84	25.23	San Gabriel Blvd	25 B	San Gabriel Blvd
26.34		25.73	Walnut Grove Avenue	26 A	Walnut Grove Avenue	
El Monte	26.86	26.25	SR-164 / Rosemead Blvd	26 B	SR-19 / Rosemead Blvd	
	27.96	27.35	Baldwin Avenue / Temple City Blvd	27	Temple City Blvd	
	28.67	28.06	Santa Anita Avenue / El Monte	28	Santa Anita Avenue / El Monte	
	29.5	28.89	Peck Road South	29 A	Peck Road South	
	29.55	28.94	Peck Road North / Valley Blvd	29 B	Valley Blvd	
	29.83	29.22		29 C	Peck Road North	
	30.58		30	Garvey Avenue		

California Numbered Exit Uniform System			Interstate 10 FREEWAY INTERCHANGES  <div style="border: 2px solid green; padding: 5px; display: inline-block; font-weight: bold; font-size: 1.2em;">EAST</div> 		 EXIT NUMBERS		Interstate 10 FREEWAY INTERCHANGES  <div style="border: 2px solid blue; padding: 5px; display: inline-block; font-weight: bold; font-size: 1.2em;">WEST</div> 	
County	County post mile	Statewide mile post	Both directions (normal text); or, EAST only (green italics)		EXIT NUMBERS		Both directions (normal text); or, WEST only (blue italics)	
City								
Los Angeles County	Baldwin Park	31.15	30.54	I-605 South	31 A	31 A	I-605 North / I-605 South	
		31.20	30.59	<i>I-605 North</i>	31 B		<i>Frazier Street</i>	
		31.54	30.93	<i>Frazier Street</i>	31 C			
		32.22	31.61	Baldwin Park Blvd	32 A		Baldwin Park Blvd	
		32.66	32.05	Francisquito Avenue / La Puente	32 B		Francisquito Avenue / La Puente	
		33.35	32.74	Puente Avenue	33	33	Puente Avenue	
	West Covina	34.46	33.85	<i>Pacific Avenue</i>	34	34 A	<i>Pacific Avenue</i>	
		34.85	34.24			34 B	<i>Sunset Avenue</i>	
		35.39	34.78	Vincent Avenue / Glendora Avenue	35	35	Vincent Avenue / Glendora Avenue	
		36.5	35.89	SR-39 / Azusa Avenue	36	36	SR-39 / Azusa Avenue	
	West Covina	37.48	36.87	Citrus Street	37 A	37 A	Citrus Street	
		38.01	37.40	Barranca Street	37 B	37 B	Barranca Street	
		38.51	37.90	Grand Avenue	38 A	38 A	Grand Avenue	
		39.00	38.39	Holt Avenue	38 B	38 B	Holt Avenue	
	Pomona	40.46	39.85	Via Verde	40		Via Verde	
		42.02	41.41	Kellogg Drive / Cal Poly Univ	41		Kellogg Drive / Cal Poly Univ	
		42.44	41.83	<i>SR-57 / Santa Ana / I-210 West</i>	42 A	42	<i>SR-57 / Santa Ana / I-210 West</i>	
		42.68	42.07	<i>SR-71 South / Corona</i>	42 B			
		43.66	43.05	<i>Fairplex Drive / La Verne</i>	43			
		44.19	43.58	Dudley Street	44		Dudley Street / Fairplex Drive	
45.28		44.67	<i>White Avenue</i>	45 A	45	<i>Garey Avenue</i>		
45.73		45.12	<i>Garey Avenue</i>	45 B				
46.41		45.80	Towne Avenue	46	46	Towne Avenue		
Claremont		47.74	47.13	Indian Hill Blvd	47	47	Indian Hill Blvd	
Los Angeles - San Bernardino		47.66	-----				San Bernardino / Los Angeles County Line	
Montclair	0.68	48.34	Monte Vista Avenue	48		Monte Vista Avenue		
	1.23	48.89	Central Avenue	49		Central Avenue		
	2.37	50.03	Mountain Avenue	50		Mountain Avenue		
	3.47	51.13	SR-83 / Euclid Avenue	51		SR-83 / Euclid Avenue		

California Numbered Exit Uniform System			Interstate 10 FREEWAY INTERCHANGES  EAST Both directions (normal text); or, <i>EAST only (green italics)</i>		 EXIT NUMBERS		Interstate 10 FREEWAY INTERCHANGES  WEST Both directions (normal text); or, <i>WEST only (blue italics)</i>	
County	County post mile	Statewide mile post						
City								
San Bernardino County	Ontario	5.24	52.90	4th Street	53	4th Street		
		6.10	53.76	Vineyard Avenue	54	Vineyard Avenue		
		7.16	54.82	<i>Archibald Avenue</i>	55	55 A	<i>Holt Blvd</i>	
		7.16	54.82			55 B	<i>Archibald Avenue</i>	
		8.17	55.83	Haven Avenue	56	Haven Avenue		
		9.18	56.84	Milliken Avenue	57	Milliken Avenue		
		9.94	57.60	<i>I-15 North / Barstow / Las Vegas</i>	58 A	58	<i>I-15</i>	
		9.94	57.60	<i>I-15 South / San Diego</i>	58 B			
		11.13	58.79	Etiwanda Avenue	59	Etiwanda Avenue		
		13.17	60.83	Cherry Avenue	61	Cherry Avenue		
		15.18	62.84	Citrus Avenue	63	Citrus Avenue		
		Fontana	16.22	63.88	Sierra Avenue	64	Sierra Avenue	
		Bloomington	18.49	66.15	Cedar Avenue	66	Cedar Avenue	
		Rialto	19.97	67.63	Riverside Avenue	68	Riverside Avenue	
		Colton	20.97	68.63	Pepper Avenue	69	Pepper Avenue	
21.96	69.62		Rancho Avenue	70 A	Rancho Avenue			
Colton	22.62	70.28	9th Street	70 B	9th Street			
	23.25	70.91	<i>Mount Vernon Avenue</i>	71	<i>Sperry Drive</i>			
	24.24	71.90	I-215	72	I-215			
San Bernardino	25.26	72.92	<i>Waterman Avenue South</i>	73 A	<i>Waterman Avenue</i>			
Loma Linda	25.26	72.92	<i>Waterman Avenue North</i>	73 B				
	26.27	73.93	Tippecanoe Avenue	74	Tippecanoe Avenue			
San Bernardino County	Redlands	27.30	74.96	Mountain View Avenue	75	Mountain View Avenue		
		28.30	75.96	California Street	76	76	California Street	
		29.31	76.97	Alabama Street	77 A	Alabama Street		
		29.63	77.29	<i>SR-30 / Highland</i>	77 B	<i>Tennessee Street</i>		
		29.79	77.45	<i>Tennessee Street</i>	77 C	<i>SR-30 / Highland</i>		
		30.90	78.56	<i>SR-38 / Orange Street</i>	79	<i>SR-38 / 6th Street</i>		
		31.87	79.53	<i>University Street</i>	80	<i>Cypress Avenue</i>		
		33.13	80.79	<i>Ford Street</i>	81	81	<i>Redlands Blvd / Ford Street</i>	

California Numbered Exit Uniform System			Interstate 10 FREEWAY INTERCHANGES  Both directions (normal text); or, <i>EAST only (green italics)</i>		 EXIT NUMBERS	Interstate 10 FREEWAY INTERCHANGES  Both directions (normal text); or, <i>WEST only (blue italics)</i>	
County	County post mile	Statewide mile post					
City							
Yucaipa	34.29	81.95				82	Wabash Avenue
	35.50	83.16	Yucaipa Blvd		83		Yucaipa Blvd
	37.03	84.69	Live Oak Canyon Road		85	85	Live Oak Canyon Road
	37.97	85.63	Rest Area		86		
San Bernardino - Riverside		86.82	-----			Riverside / San Bernardino County Line	
Calimesa	0.02	86.84	<i>County Line Road / Calimesa</i>		87		<i>County Line Road / Yucaipa</i>
	0.86	87.68	<i>Calimesa Blvd</i>		88		<i>Calimesa</i>
	1.92	88.74				89	<i>Singleton Road</i>
	3.05	89.87	Cherry Valley Road		90		Cherry Valley Road
	4.06	90.88				91	Rest Area
Beaumont	5.53	92.35	San Timoteo Canyon Road		92		San Timoteo Canyon Road
	6.67	93.49	<i>SR-60 West / Sixth Street</i>		93		<i>SR-60 West (Left Exit)</i>
	7.57	94.39	SR-79 South / Beaumont Avenue		94		SR-79 South / Beaumont Avenue
	8.21	95.03				95	<i>Pennsylvania Avenue</i>
	9.31	96.13	Highland Springs Avenue		96		Highland Springs Avenue
	11.33	98.15	Sunset Avenue		98		Sunset Avenue
	11.96	98.78	22nd Street		99		22nd Street
	12.85	99.67	SR-243 South / 8th Street		100		SR-243 South / 8th Street
	13.86	100.68	Hargrave Street		101		Hargrave Street
	14.76	101.58				102	<i>Ramsey Street</i>
Banning	16.54	103.36	Fields Road		103		Fields Road
	17.66	104.48	<i>Cabazon</i>		104		<i>Apache Trail</i>
	19.40	106.22	<i>Main Street</i>		106		<i>Cabazon</i>
	24.55	111.37	Haugen Lehmann Way		11\$		Haugen Lehmann Way
	25.20	112.02	<i>SR-111 / Palm Springs</i>		111		
	26.25	113.07	Rest Area		113		Rest Area

California Numbered Exit Uniform System			Interstate 10 FREEWAY INTERCHANGES  <div style="border: 2px solid green; padding: 5px; display: inline-block; font-weight: bold; font-size: 1.2em;">EAST</div> 	 EXIT NUMBERS	Interstate 10 FREEWAY INTERCHANGES  <div style="border: 2px solid blue; padding: 5px; display: inline-block; font-weight: bold; font-size: 1.2em;">WEST</div> 	
County	County post mile	Statewide mile post	Both directions (normal text); or, EAST only (<i>green italics</i>)		Both directions (normal text); or, WEST only (<i>blue italics</i>)	
City						
Riverside County		27.23	114.05	Whitewater	114	Whitewater
		29.69	116.51	SR-62 North	117	SR-62 North
		33.13	119.95	Indian Avenue	120	Indian Avenue
		36.14	122.96	Gene Autry Trail / Palm Drive	123	Gene Autry Trail / Palm Drive
		39.49	126.31	Date Palm Drive	126	Date Palm Drive
		43.36	130.18	Ramon Road	130	Ramon Road
	Palm Desert		44.51	Monterey Avenue	131	Monterey Avenue
			46.89	Cook Street	134	Cook Street
			50.45	Washington Street	137	Washington Street
	Indio		52.34	Jefferson Street / Indio Blvd	139	Jefferson Street / Indio Blvd
			54.74	Monroe Street	142	Monroe Street
			55.74	Jackson Street	143	Jackson Street
	Coachella		56.95	SR-111 North / Auto Center Drive	144	SR-111 North / Auto Center Drive
			57.83	<i>SR-86s</i>	145	
			58.89	Dillon Road	146	Dillon Road
			72.00	Rest Area	159	Rest Area
			75.12	Frontage Road	162	Frontage Road
			81.55	Mecca / Twentynine Palms	168	Mecca / Twentynine Palms
			86.07	Chiriaco Summit	173	Chiriaco Summit
		90.12	Hayfield Road	177	Hayfield Road	
	95.05	Red Cloud Road	182	Red Cloud Road		

California Numbered Exit Uniform System			Interstate 10 FREEWAY INTERCHANGES  Both directions (normal text); or, EAST only (green italics)	 EXIT NUMBERS	Interstate 10 FREEWAY INTERCHANGES  Both directions (normal text); or, WEST only (blue italics)		
County	County post mile	Statewide mile post					
	City						
Riverside County		102.01	188.83	Eagle Mountain Road	189	Eagle Mountain Road	
		105.1	191.92	SR-177 North	192	SR-177 North	
		114.4	201.22	Corn Springs Road	201	Corn Springs Road	
		129.94	216.76	Ford Dry Lake Road	217	Ford Dry Lake Road	
		135.05	221.87	Wiley's Well Road / Rest Area	222	Wiley's Well Road / Rest Area	
	Blythe		145.12	231.94	Mesa Drive	232	Mesa Drive
			149.15	235.97	SR-78 South / Neighbors Blvd	236	SR-78 South / Neighbors Blvd
	Blythe		152.15	238.97	Lovekin Blvd	239	Lovekin Blvd
			153.16	239.98	7th Street	240	7th Street
			154.17	240.99	US-95 North / Intake Blvd	241	US-95 North / Intake Blvd
	156.10	242.92	Riviera Drive	243	Riviera Drive		
California - Arizona		243.31				Arizona State Boundary / Riverside County Line	
						<i>Last Updated 4/18/2008 by KS Warring</i>	