











































California Numbered Exit Uniform System			 <b>State Route 1</b> <b>FREEWAY INTERCHANGES</b>  <b>Both directions</b> (normal text); or, <b>SOUTH only</b> (green italics)	 <b>EXIT NUMBERS</b>	<b>State Route 1</b> <b>FREEWAY INTERCHANGES</b>  <b>Both directions</b> (normal text); or, <b>NORTH only</b> (blue italics)					
County	City	County Post Mile (Co PM)	Statewide MILE post (SMP)	Legend						
	Prefix			Proposed Exit Number	380	Shared Alignment (subordinate route noted)				
				Partial Installation (1-post sign, only)	360	360	Rest Area, Vista Point, or Weigh Station			
				Shared Alignment (higher order route with shield noted)			Shared Alignment (higher order route with shield noted)			
				Installed Exit Number	359		( On-freeway facility with SMP reference - not an exit )			
				( no text in grey background - - no facility; or, exit on opposite side/direction of freeway )						
<b>Mendocino County</b>			724.98	<b>Mendocino County</b>						
Mendocino - Sonoma			724.98	Sonoma / Mendocino County Line						
Sonoma - Marin			619.40	Marin / Sonoma County Line						
Marin - San Francisco			560.82	San Francisco / Marin County Line						
San Francisco - San Mateo			510.31	San Mateo / San Francisco County Line						
San Mateo	Daly City		48.55	510.30	<b>Shared Alignment with I-280 South</b>				<b>Shared Alignment with I-280 North</b>	
			48.08	509.45	John Daly Blvd / i-280		511			
			47.8	509.20	Clarinanda Avenue		509	510	Mission Street / Eastmoor Ave	
			47.27	508.67	Skyline Blvd / SR-35 North		509 B	509 B	I-280 South / San Jose	
			46.85	508.25	Skyline Blvd / SR-35 South		509 A	509 A	Serramonte Blvd	
			46.72	508.12	Manor Drive / Palmetto Ave		508 B	508	Skyline Blvd / SR-35	
	Pacifica		44.88	506.28	Paloma / Francisco Blvd		508 A		Manor Drive / Monterey Road	
			43.74	505.14	Sharp Park Road		507			
			43.74	505.14			506		Clarendon Road / Ocean Blvd	
		R	43.46	504.86			505	505 B	Sharp Park Road	
San Mateo - Santa Cruz			461.40	Santa Cruz / San Mateo County Line						

California Numbered Exit Uniform System			<b>State Route 1</b> <b>FREEWAY INTERCHANGES</b>    Both directions (normal text); or, <b>SOUTH only (green italics)</b>		 <b>EXIT NUMBERS</b>		<b>State Route 1</b> <b>FREEWAY INTERCHANGES</b>    Both directions (normal text); or, <b>NORTH only (blue italics)</b>		
County	City	County Post Mile (Co PM)	Statewide MILE post (SMP)	<b>Legend</b>					
	Prefix			Proposed Exit Number	380	Shared Alignment (subordinate route noted)			
				<b>Partial Installation (1-post sign, only)</b>	360	<b>360</b>	<b>Rest Area, Vista Point, or Weigh Station</b>		
				<b>Shared Alignment</b> (higher order route with shield noted)			<b>Shared Alignment</b> (higher order route with shield noted)		
				<b>Installed Exit Number</b>	359	( On-freeway facility with SMP reference - not an exit )			
Santa Cruz	Santa Cruz			<b>Shared Alignment with US-101 South</b>		<b>Shared Alignment with US-101 North</b>			
			17.46	441.41	<i>Ocean Street</i>	442	<i>Ocean Street Beaches (Left Exit)</i>		
			16.82	40.77	<i>SR-17 North / San Jose / Oakland (Left Exit)</i>	441	441 B	<i>SR-17 North / San Jose / Oakland</i>	
			16.63	440.58			441 A	<i>Emeline Street</i>	
			15.82	439.77	Morrissey Blvd	440	Morrissey Blvd		
			14.86	438.81	Soquel Avenue	439	Soquel Avenue		
		Capitola		13.62	437.57	41st Avenue	438	41st Avenue	
				13.19	437.14	<i>Bay Avenue / Porter Street</i>	437	<i>Porter Street / Bay Avenue</i>	
				12.09	436.71	Park Avenue	436	Park Avenue	
				10.54	435.16	State Park Drive	435	State Park Drive	
			9.15	433.77	Rio Del Mar Blvd	433 B	Rio Del Mar Blvd		
		8.18	432.80	Freedom Blvd	433 A	Freedom Blvd			
		7.66	432.28	<i>San Andreas Rd / Larkin Valley Road</i>	432	<i>Larkin Valley Road / San Andreas Rd</i>			
		6.69	431.31	Mar Monte Avenue	431	Mar Monte Avenue			
		R 5.846	348.04	<b>Rest Area, Vista Point, or Weigh Station</b>	348				
		4.07	438.69	Buena Vista Drive	428	Buena Vista Drive			
	Watsonville		3.18	427.80	Airport Blvd	427	Airport Blvd		
			2.27	426.89	<i>SR-152 / Watsonville / Gilroy</i>	426	<i>Green Valley Rd / Harkins Slough Road</i>		
			0.72	425.34	<i>SR-129 / Riverside Drive</i>	425	<i>SR-129 / Riverside Drive / Watsonville</i>		
	<b>Santa Cruz - Monterey</b>			424.62	<b>Monterey / Santa Cruz County Line</b>				

California Numbered Exit Uniform System				<b>State Route 1</b> <b>FREEWAY INTERCHANGES</b>    Both directions (normal text); or, <b>SOUTH only (green italics)</b>		 <b>EXIT NUMBERS</b>		<b>State Route 1</b> <b>FREEWAY INTERCHANGES</b>    Both directions (normal text); or, <b>NORTH only (blue italics)</b>			
County	City	County Post Mile (Co PM)	Statewide MILE post (SMP)	<b>Legend</b>							
	Prefix			Proposed Exit Number	380	Shared Alignment (subordinate route noted)					
				Partial Installation (1-post sign, only)	360	360	Rest Area, Vista Point, or Weigh Station				
				Shared Alignment (higher order route with shield noted)			Shared Alignment (higher order route with shield noted)				
				Installed Exit Number	359	( On-freeway facility with SMP reference - not an exit )					
Monterey		T	101.04	341.20	Salinas Rd		423	Salinas Rd			
		R	90.75	414.75	Nashua Rd / Molera Road		414	414 B	SR-156 / Castroville / San Jose / To US-101		
		R	90.39	414.39				414 A	Nashua Rd / Molera Road		
		R	88.64	412.64	Marina / Del Monte Blvd		412	412	Del Monte Blvd		
		R	86.48	410.48	Reservation Road		410		Reservation Road		
		R	85.19	409.19				409	Del Monte Blvd		
		R	84.48	408.48	Imjin Parkway		408		Imjin Parkway		
		R	82.89	406.89	Lightfighter Drive		406		Lightfighter Drive		
		Sand City	R	80.68	404.68	Fremont Blvd / Del Monte Blvd		404		Fremont Blvd / Del Monte Blvd	
		Seaside	R	79.36	403.36	SR-218 / Seaside / Del Rey Oaks		403		SR-218 / Seaside / Del Rey Oaks	
	Monterey	R	78.88	402.88	Pacific Grove / Del Monte Avenue		402 B		Del Monte Avenue		
		R	78.5	402.50	Casa Verde Way		402 A		Casa Verde Way		
		R	78.12	402.12	SR-68 East / Salinas		401 B		North Freemont Street / North Monterey		
		R	77.83	401.38	Monterey		401 A		Aguajito Road		
		R	76.01	400.01	Soledad Drive / Munras Ave		399 C				
		R	75.75	399.75	Munras Avenue		399 B		Munras Avenue		
		R	75.14	399.14	SR-68 West / Pacific Grove / Pebble Beach		399 A		SR-68 West / Pacific Grove / Pebble Beach		
Monterey - San Luis Obispo			324.00	San Luis Obispo / Monterey County Line							
bispo				Shared Alignment with US-101 South							
	R	35.96	285.64	Cayucos Drive		285		Cayucos Drive			

California Numbered Exit Uniform System					<b>State Route 1</b> <b>FREEWAY INTERCHANGES</b>  <b>South</b> Both directions (normal text); or, <b>SOUTH only (green italics)</b>		 <b>EXIT NUMBERS</b>		<b>State Route 1</b> <b>FREEWAY INTERCHANGES</b>  <b>NORTH</b> Both directions (normal text); or, <b>NORTH only (blue italics)</b>	
County	City	County Post Mile (Co PM)	Statewide MILE post (SMP)	<b>Legend</b>						
	Prefix	Proposed Exit Number		380		Shared Alignment (subordinate route noted)				
		Partial Installation (1-post sign, only)		360	360	Rest Area, Vista Point, or Weigh Station				
Shared Alignment (higher order route with shield noted)				Shared Alignment (higher order route with shield noted)						
Installed Exit Number		359		( On-freeway facility with SMP reference - not an exit )						
San Luis C		R	34.91	284.60			284	<i>Cayucos</i>		
	Morro Bay		30.14	279.83	SR-41 North / Atascadero		279 B	SR-41 North / Atascadero		
			29.62	279.31	Main Street		279 A	Main Street		
			28.82	278.51	Morro Bay Blvd		278	Morro Bay Blvd		
			27.88	277.57	Los Osos / Baywood Park		277	Los Osos / Baywood Park		
<b>San Luis Obispo - Santa Barbara</b>				241.25	-----			<b>Santa Barbara / San Luis Obispo County Line</b>		
Santa Barbara	Shared Alignment with US-101 South					Shared Alignment with US-101 North				
	R	36.16	226.80			226	<i>SR-135</i>			
	Vandenberg Village	R	25.06	210.61	Constellation Road		211	Constellation Road		
<b>Santa Barbara - Ventura</b>				135.55	-----			<b>Ventura / Santa Barbara County Line</b>		
Ventura	Shared Alignment with US-101 South					Shared Alignment with US-101 North				
			15.93	112.52			113	<i>Channel Island Blvd</i>		
	R		15.01	111.60	Pleasant Valley Road		112	Pleasant Valley Road		
	R		14.62	102.65	Rice Ave		102			
			13.59	110.18	Nauman Road		110	Nauman Road		
			12.79	109.38	Hueneme Road		109	Hueneme Road		
			11.59	108.18	Wood Road / USN Pt Mogy		108	Wood Road / USN Pt Mogy		

California Numbered Exit Uniform System			<b>State Route 1</b> <b>FREEWAY INTERCHANGES</b>    Both directions (normal text); or, <b>SOUTH only (green italics)</b>	 EXIT NUMBERS	<b>State Route 1</b> <b>FREEWAY INTERCHANGES</b>    Both directions (normal text); or, <b>NORTH only (blue italics)</b>		
County	City	County Post Mile (Co PM)	Statewide MILE post (SMP)	<b>Legend</b>			
	Prefix			Proposed Exit Number	380	Shared Alignment (subordinate route noted)	
				Partial Installation (1-post sign, only)	360	360	Rest Area, Vista Point, or Weigh Station
				Shared Alignment (higher order route with sheild noted)			Shared Alignment (higher order route with sheild noted)
				Installed Exit Number	359	( On-freeway facility with SMP reference - not an exit )	
		10.23	106.82	Las Posas Road / USN Pt Mugy	107		Las Posas Road / USN Pt Mugy
	Ventura - Los Angeles		96.59				Los Angeles / Ventura County Line
	Los Angeles - Orange		33.72				Orange / Los Angeles County Line
	Orange County		0.00				Orange County
State Mile Posts Obtained through Caltrans Post Mile Query Tool. 			<i>Last Updated 07/20/2018 by Faizah Saif</i>				