

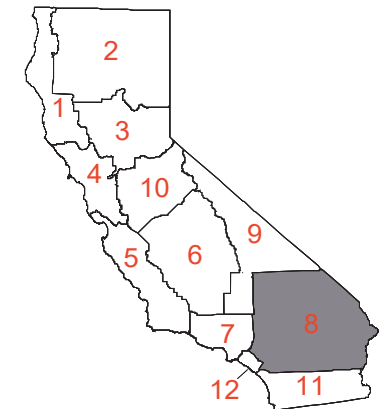
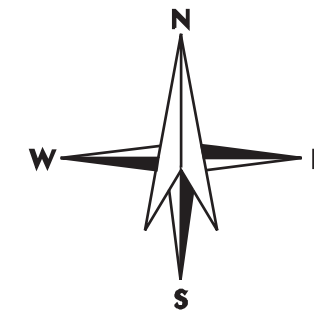
45' BUS & MOTORHOME MAP on California State Highways

DISTRICT 8

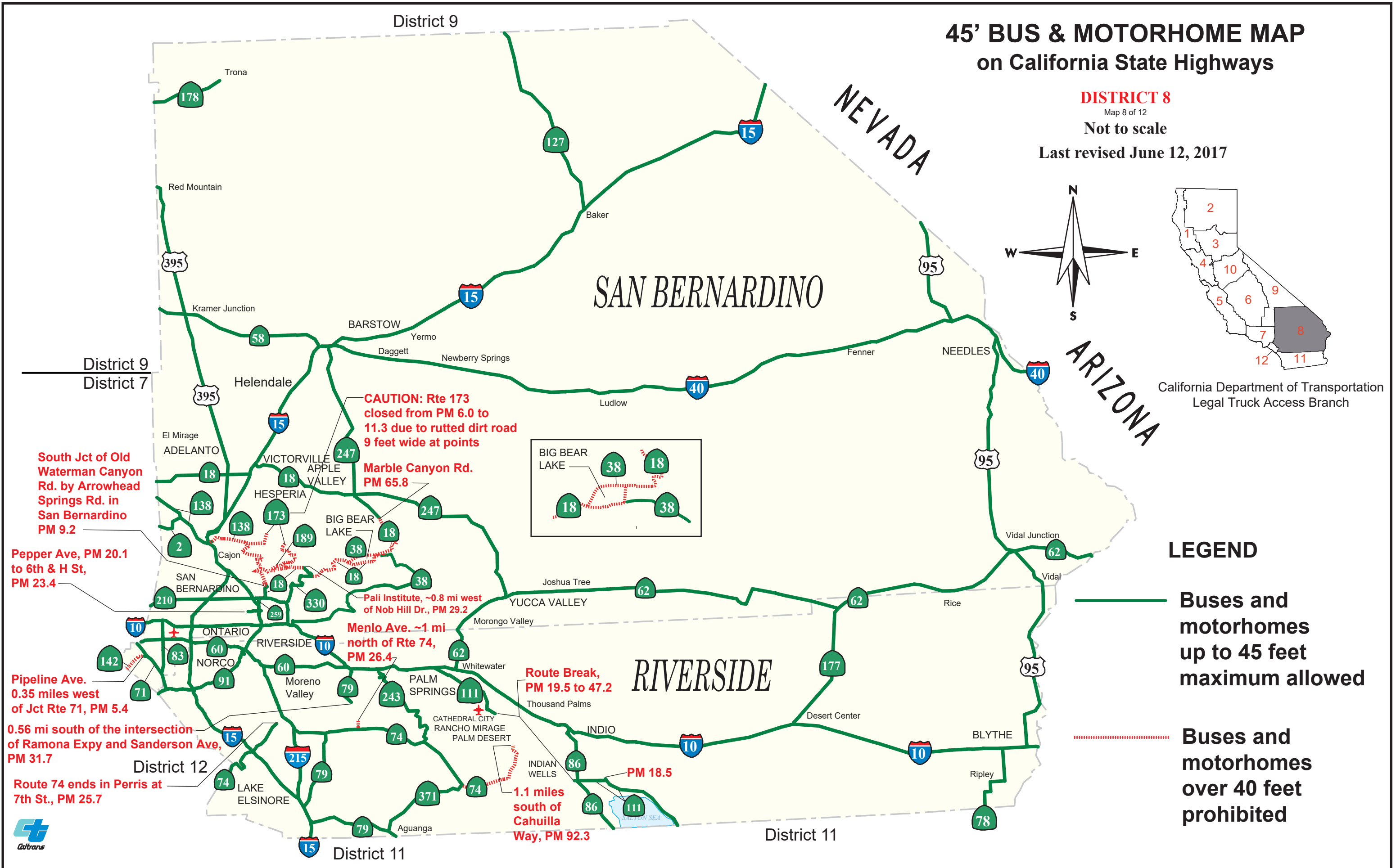
Map 8 of 12

Not to scale

Last revised June 12, 2017

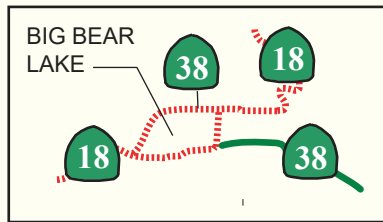


California Department of Transportation
Legal Truck Access Branch



CAUTION: Rte 173
closed from PM 6.0 to
11.3 due to rutted dirt road
9 feet wide at points

Marble Canyon Rd.
PM 65.8



Pali Institute, ~0.8 mi west
of Nob Hill Dr., PM 29.2

Menlo Ave. ~1 mi
north of Rte 74,
PM 26.4

Route Break,
PM 19.5 to 47.2

RIVERSIDE

1.1 miles
south of
Cahuilla
Way, PM 92.3

LEGEND

 **Buses and motorhomes up to 45 feet maximum allowed**

 **Buses and motorhomes over 40 feet prohibited**

