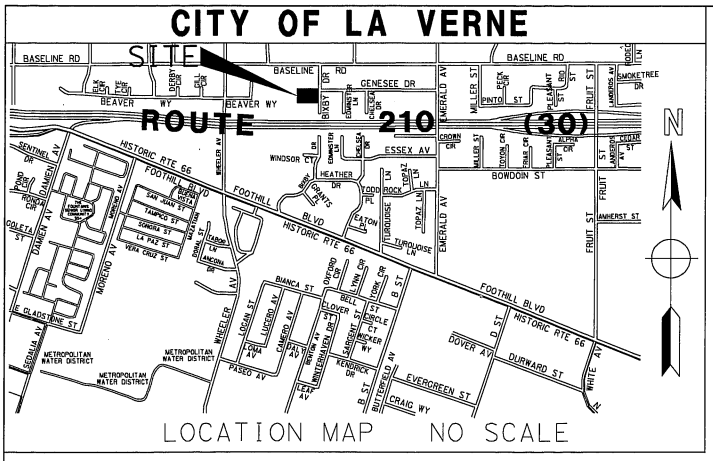

NOTE: The State of California or its officers or agents shall not be responsible for the accuracy or completeness of digital images of this map.

PARCEL NO.	AREA
DD 75417-01-01	9,208 SF

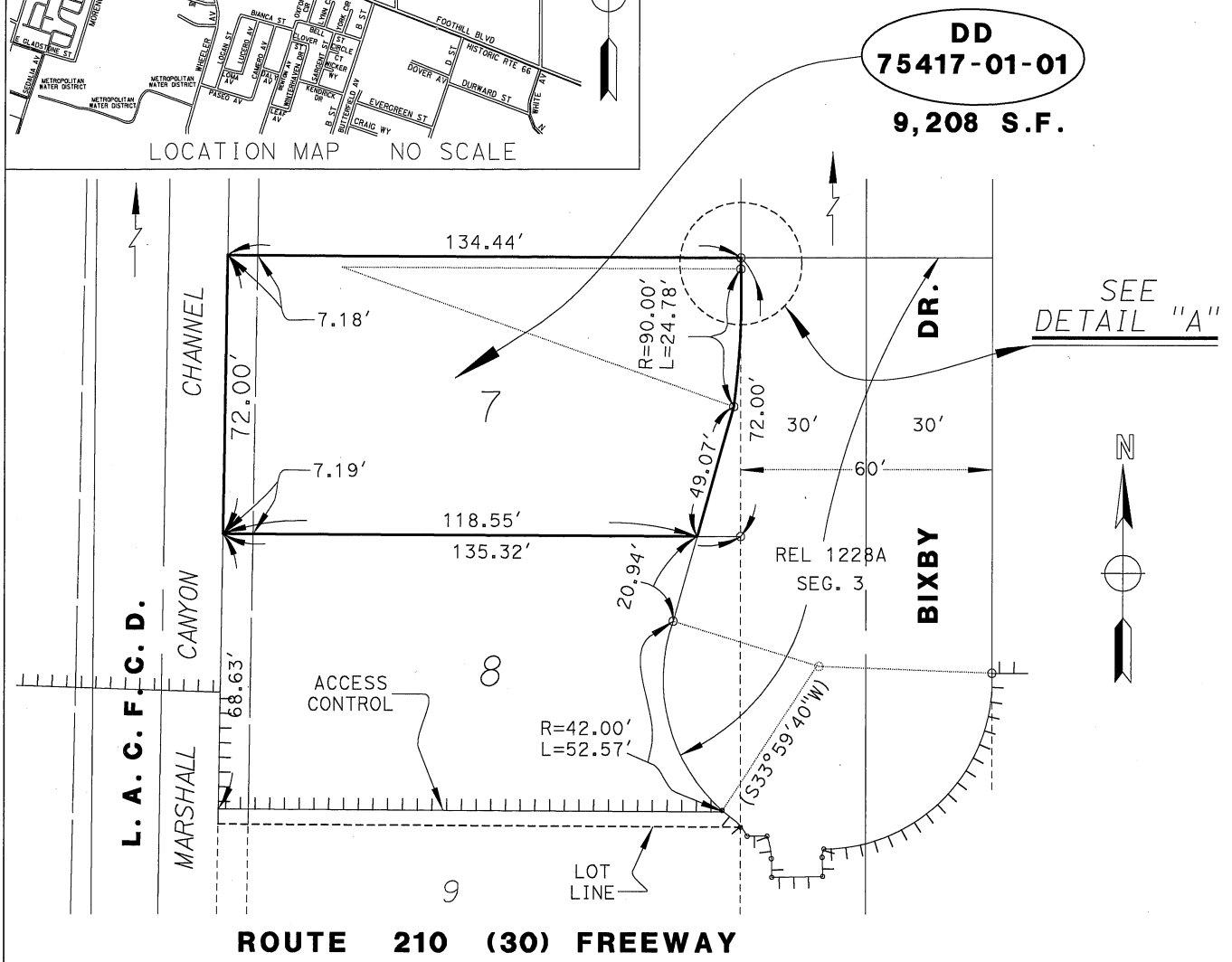

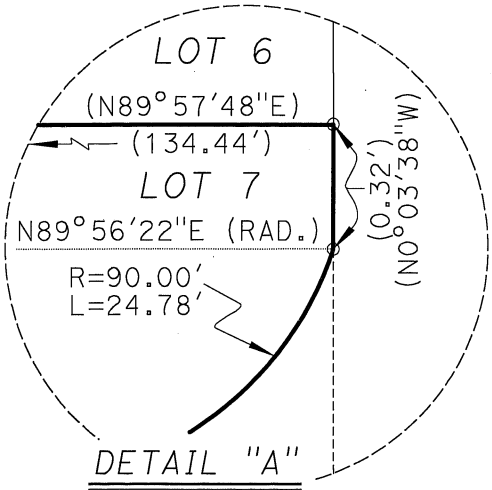

TRACT NO. 32755
M.B. PG. 27 & 28

INTERSTATE
CITY OF LA VERNE

NOTES
All distances are in feet unless otherwise noted.
LEGEND
STATE RETAINS ACCESS RIGHTS

STATE OF CALIFORNIA
CALIFORNIA STATE TRANSPORTATION AGENCY
DEPARTMENT OF TRANSPORTATION

RIGHT OF WAY DIRECTOR'S DEED DD 75417-01-01

NOT TO SCALE

REF. MAP: R/W MAP NO. F1236-2 DATE: 07-25-2018

DISTRICT	COUNTY	ROUTE	SHEET PM	SHEET NO.	TOTAL SHEETS
07	LA	210 (30)	R3.5	1	1