DIST	COUNTY	ROUTE	POST MILE
07	LA	405	38.8

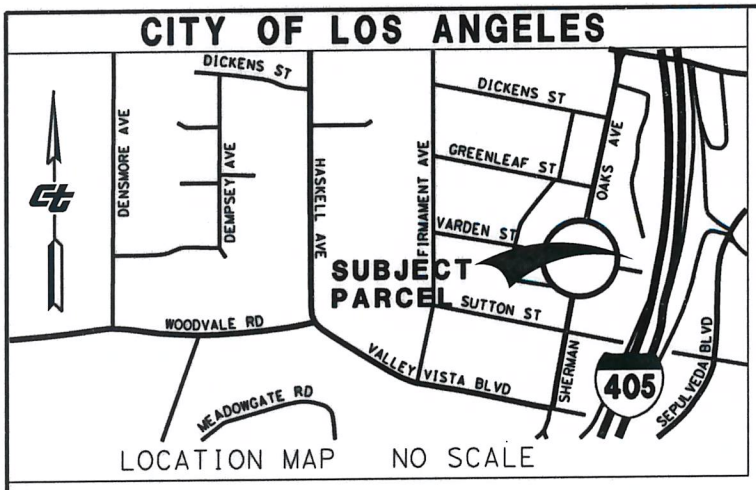

PARCEL NO.	AREA
80250-01-01	5,990 S.F.
357-02-01	117 S.F.
DD 357-02-01	6,107 S.F.
80250-2 RESERVE 6' WIDE EASE. FOR CITY OF LOS ANGELES SANITARY SEWER SYSTEM	141 S.F.

PORTIONS OF
1) LOT 2 OF TRACT NO. 26292 M.B. 765-59/60
2) LOT 214 OF TRACT NO. 10000 M.B. 146-25/28
3) VARDEN STREET

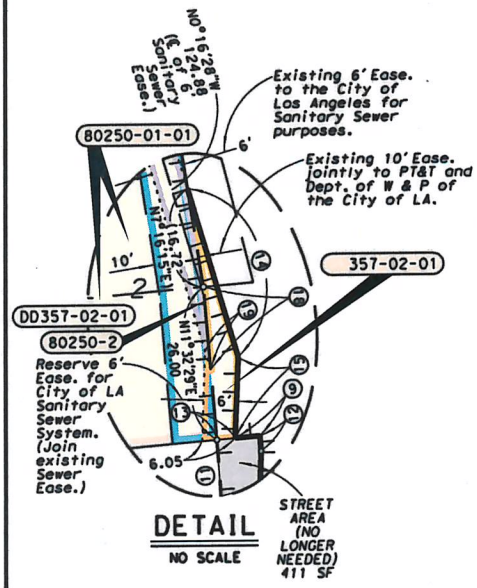

DETAIL
NO SCALE

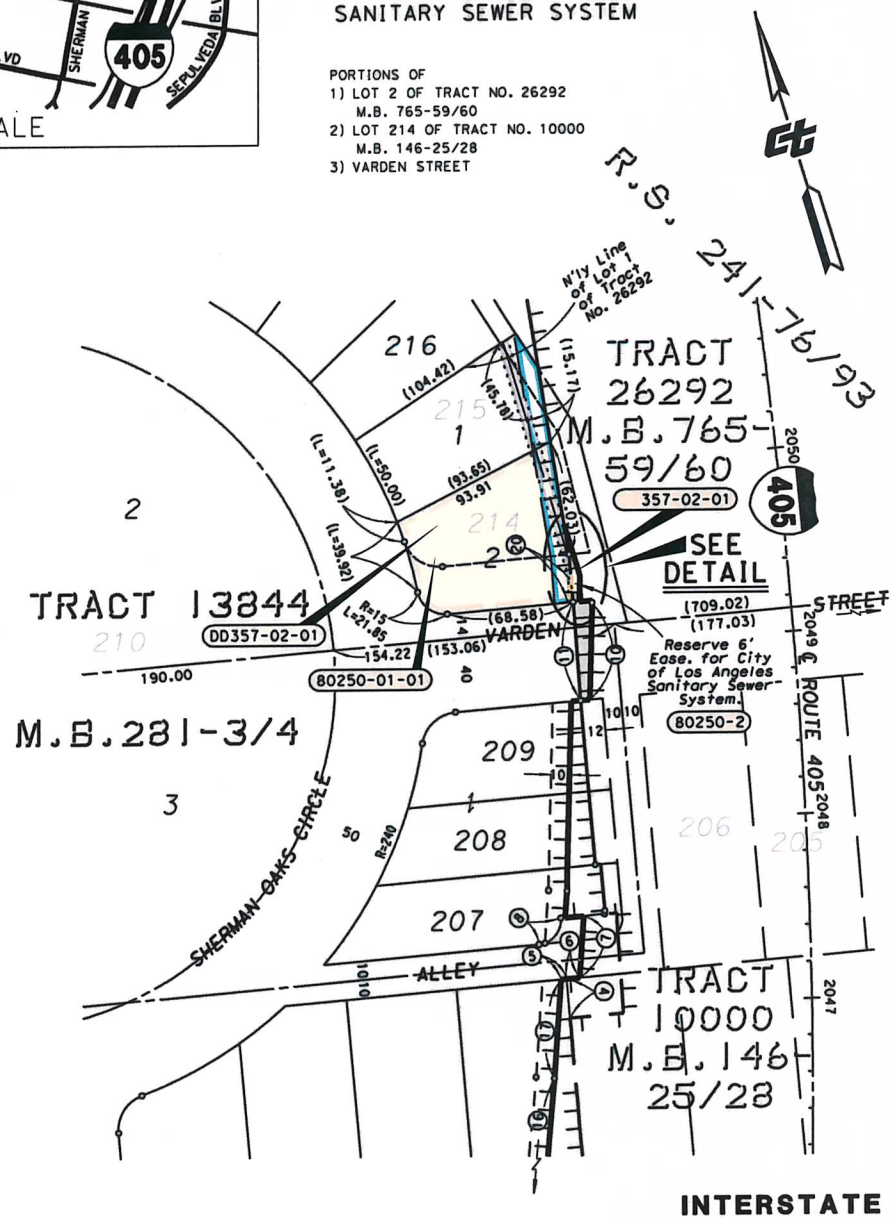

DATA TABLE

NO.	RADIUS	DELTA/BEARING	LEN/DIST
1			
2			
3			
4			(21.48)
5			(2.91)
6			(7.21)
7			33.40
8	13.00		(20.42)
9			6.93
10			53.12
11			(54.01)
12			1.21
13			3.13
14			29.66
15			13.75
16			98.19
17			53.93
18			18.58
19			6.10
20			13.49

STATE RETAINS ACCESS RIGHTS

INTERSTATE
CITY OF LOS ANGELES

STATE OF CALIFORNIA-DEPARTMENT OF TRANSPORTATION-DISTRICT 07

PLAT ACCOMPANYING

DIRECTOR'S DEED DD 357-02-01

REF. MAP: F1937-1A

SCALE: NONE

DRWN:NW CHKD:MD

DATE: 8-11-2016